

ACCESS AND RIGHTS OF WAY PLANS

HyNet Carbon Dioxide Pipeline DCO

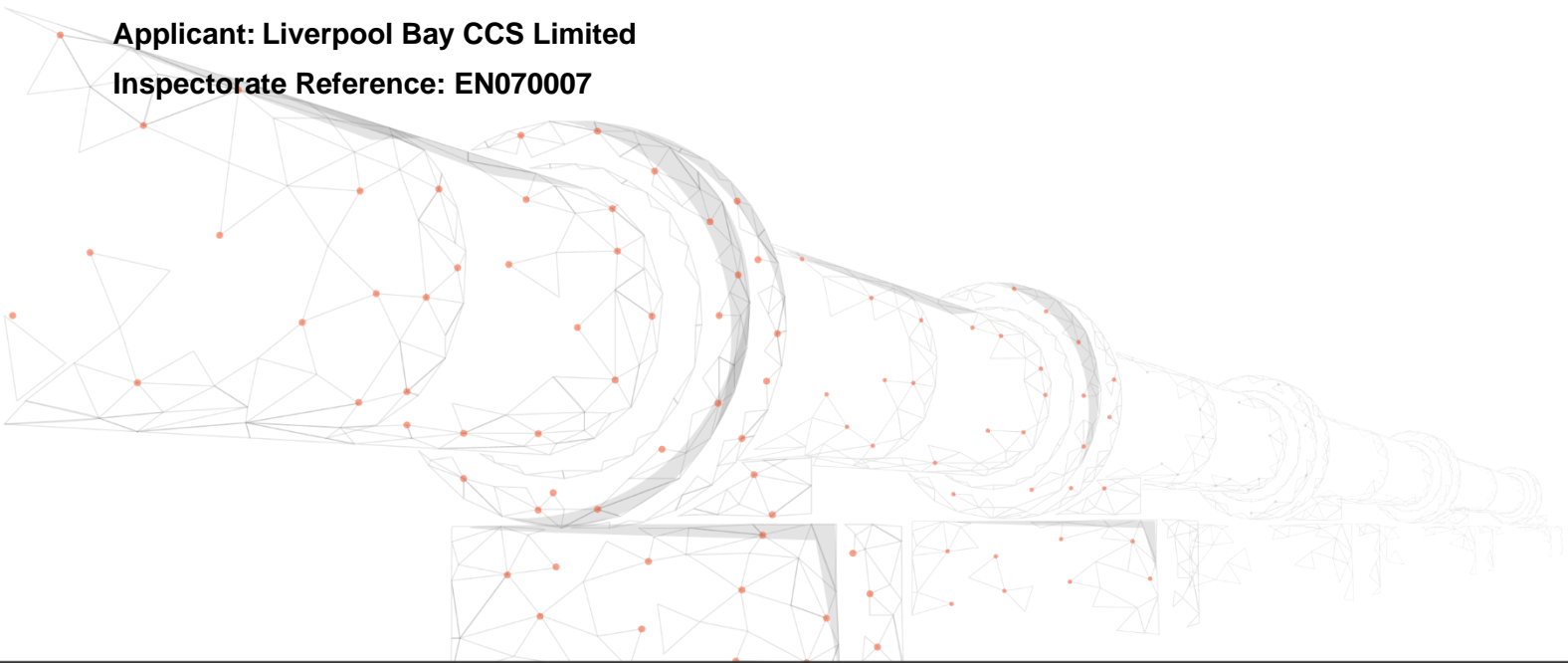
Planning Act 2008

The Infrastructure Planning (Applications: Prescribed Forms and Procedure) Regulations
2009 – Regulation 5(2)(k)

Document Reference Number D.2.5

Applicant: Liverpool Bay CCS Limited

Inspectorate Reference: EN070007



REVISION: D

DATE: May 2023

DOCUMENT OWNER: WSP UK Limited

PUBLIC

QUALITY CONTROL

Document Reference		D.2.5			
Document Owner		WSP			
Revision	Date	Comments	Author	Check	Approver
A	September 2022	Submitted with DCO application	PT	VB	AV
B	March 2023	S51	PT	VB	AV
C	March 2023	Change Request 1	PT	VB	AV
D	May 2023	Change Request 2	PT	VB	AV



Service Layer Credits: Contains OS data © Crown Copyright and database right 2020

1:750,000

Key:
Order Limits

1. All dimensions are in metres unless stated otherwise.
2. These Land Plans should be read in conjunction with other plans and documents in the Development Consent Order application in particular the Book of Reference.
3. All easements, servitudes and private rights in land are proposed to be extinguished on land shown coloured pink on these land plans. All easements, servitudes and private rights in land are proposed to be extinguished, so far as their continued exercise would be inconsistent with the exercise of the rights or restrictions proposed to be acquired by the undertaker on land shown coloured blue on these land plans. All easements, servitudes and private rights are proposed to be suspended while the undertaker is in temporary possession of the land shown coloured green on these land plans.
4. The number labels relate to plot numbers. Please refer to the Book of Reference for more information about these plots, including the approximate area of each plot (in square metres). Plot numbers include a reference to the relevant sheet of the Land Plans. In this numbering convention, a plot number comprises the sheet number followed by the actual plot number, e.g. Plot 01-24, where '01' is the sheet number (sheet 1) and '24' is the plot number (24 on sheet 1).

D	NC	PT	VB	24/05/2023
C	RH	PT	VB	28/02/2023
B	RH	PT	VB	28/02/2023
A	RH	PT	VB	28/09/2022
REVISION	DRAWN	CHECKED	APPROVED	DATE

SCALE: 1:60,000
 0 2,500 5,000 Metres

Mapping reproduced by permission of Ordnance Survey on behalf of HMSO
 Contains OS data © Crown Copyright and database right 2022

HyNet North West

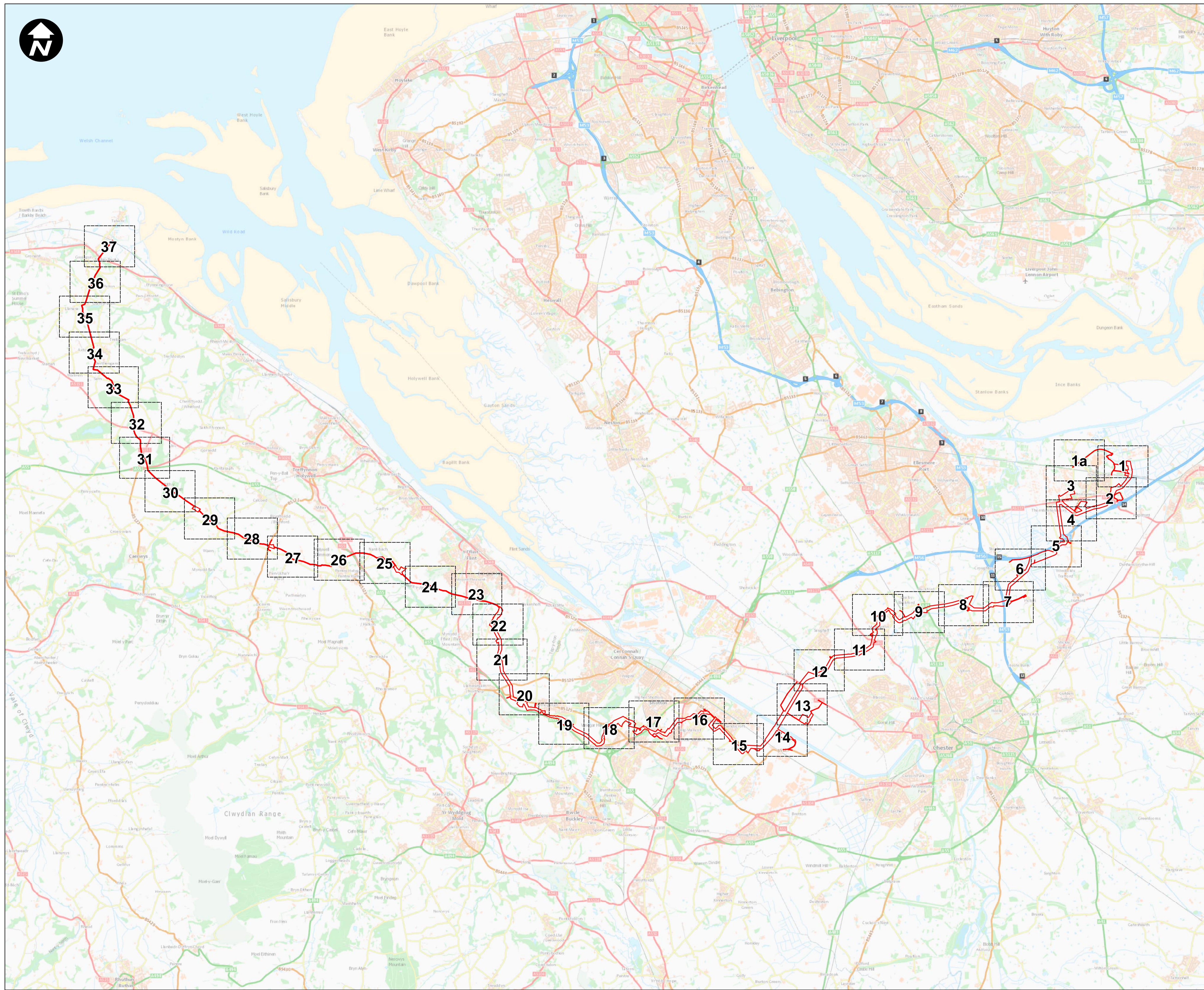
PROJECT TITLE
 HyNet Carbon Dioxide Pipeline DCO

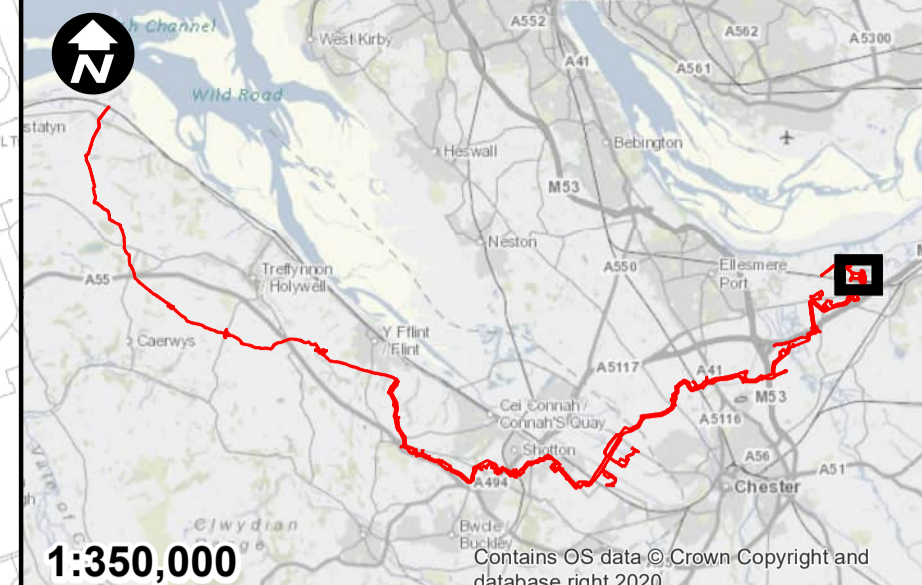
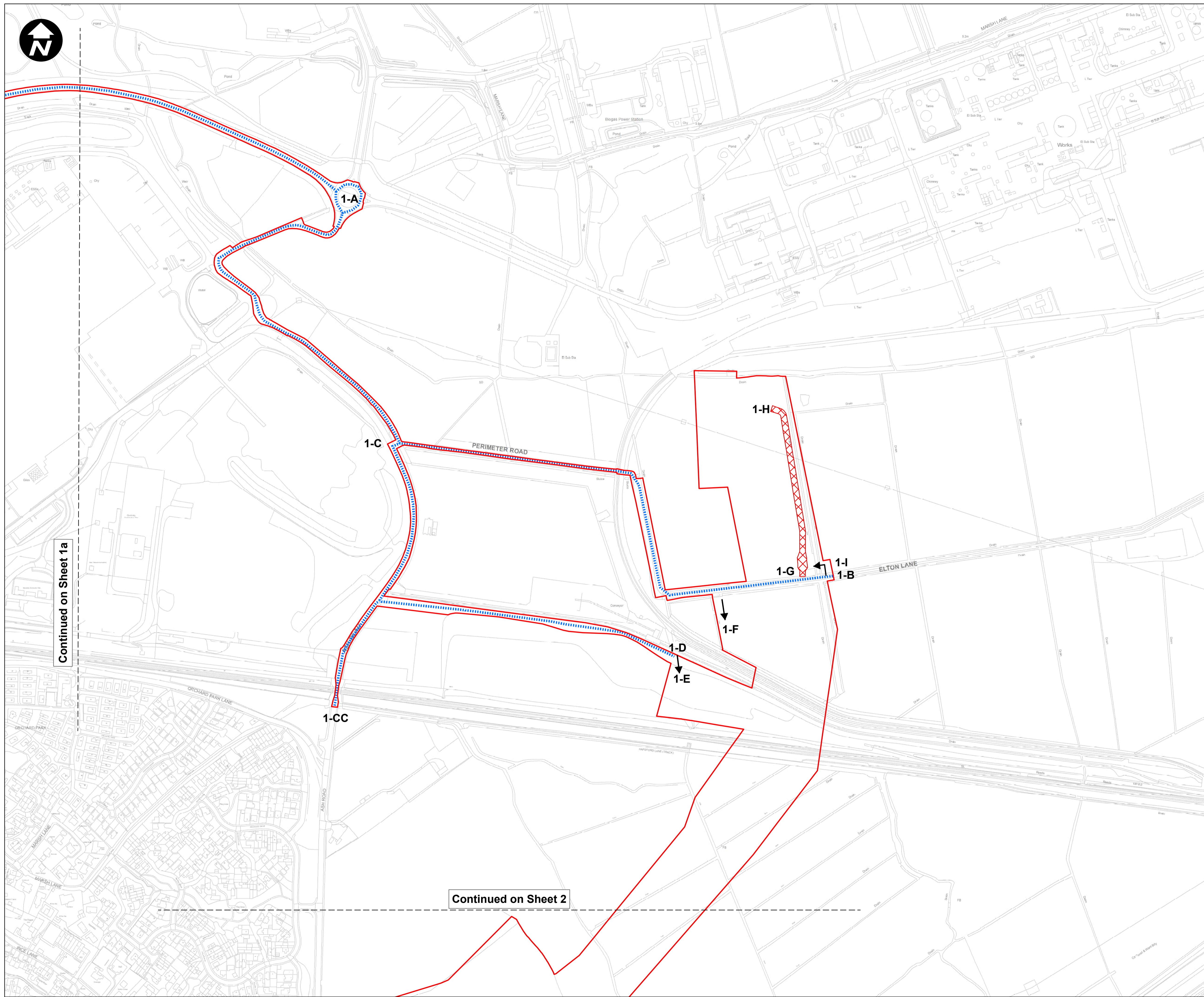
DRAWING TITLE
 ACCESS AND RIGHTS OF WAY PLAN
 REGULATION 5(2)(k) APPLICATION
 DOCUMENT REFERENCE D.2.5
 KEY PLAN

DRAWING STATUS
 CHANGE REQUEST 2

DRAWN	CHECKED	APPROVED	AUTHORISED
NC	PT	VB	AV
SCALE @ A1 SIZE		DATE	REVISION
1:60,000		24/05/2023	D

DRAWING NUMBER
 EN070007-D.2.5-AROW-Key Plan






KEY

- Order Limits
- Streets Subject To Street Works
- Private maintenance of new or altered access
- New access

REVISION	DRAWN	CHECKED	APPROVED	DATE
D	NC	PT	VB	24/05/2023
C	RH	PT	VB	28/02/2023
B	RH	PT	VB	28/02/2023
A	RH	PT	VB	28/09/2022



Mapping reproduced by permission of Ordnance Survey on behalf of HMSO
 Contains OS data © Crown Copyright and database right 2022

HyNet North West

PROJECT TITLE
 HyNet Carbon Dioxide Pipeline DCO

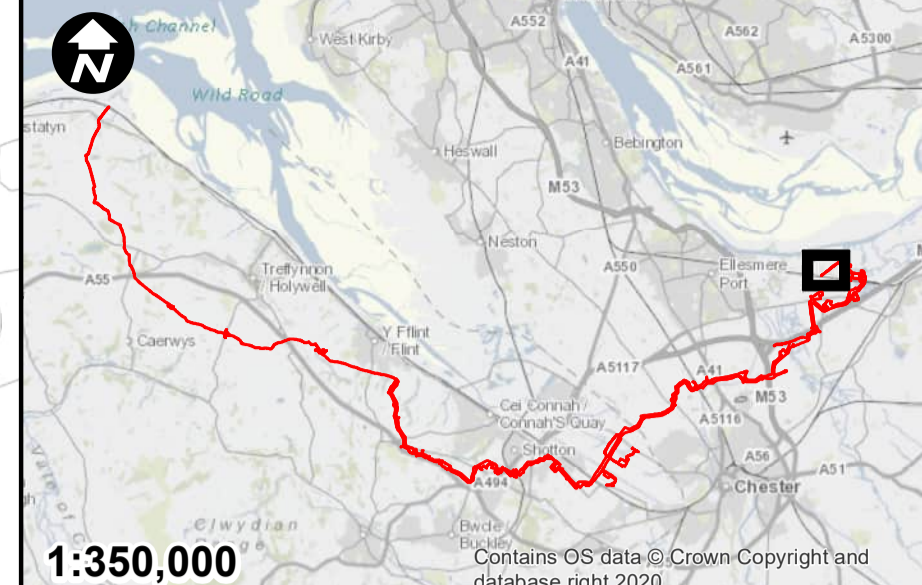

DRAWING TITLE
 ACCESS AND RIGHTS OF WAY PLAN
 REGULATION 5(2)(k) APPLICATION
 DOCUMENT REFERENCE D.2.5 SHEET 1

DRAWING STATUS
 CHANGE REQUEST 2

DRAWN	CHECKED	APPROVED	AUTHORISED
NC	PT	VB	AV

SCALE @ A1 SIZE	DATE	REVISION
1:2,500	24/05/2023	D

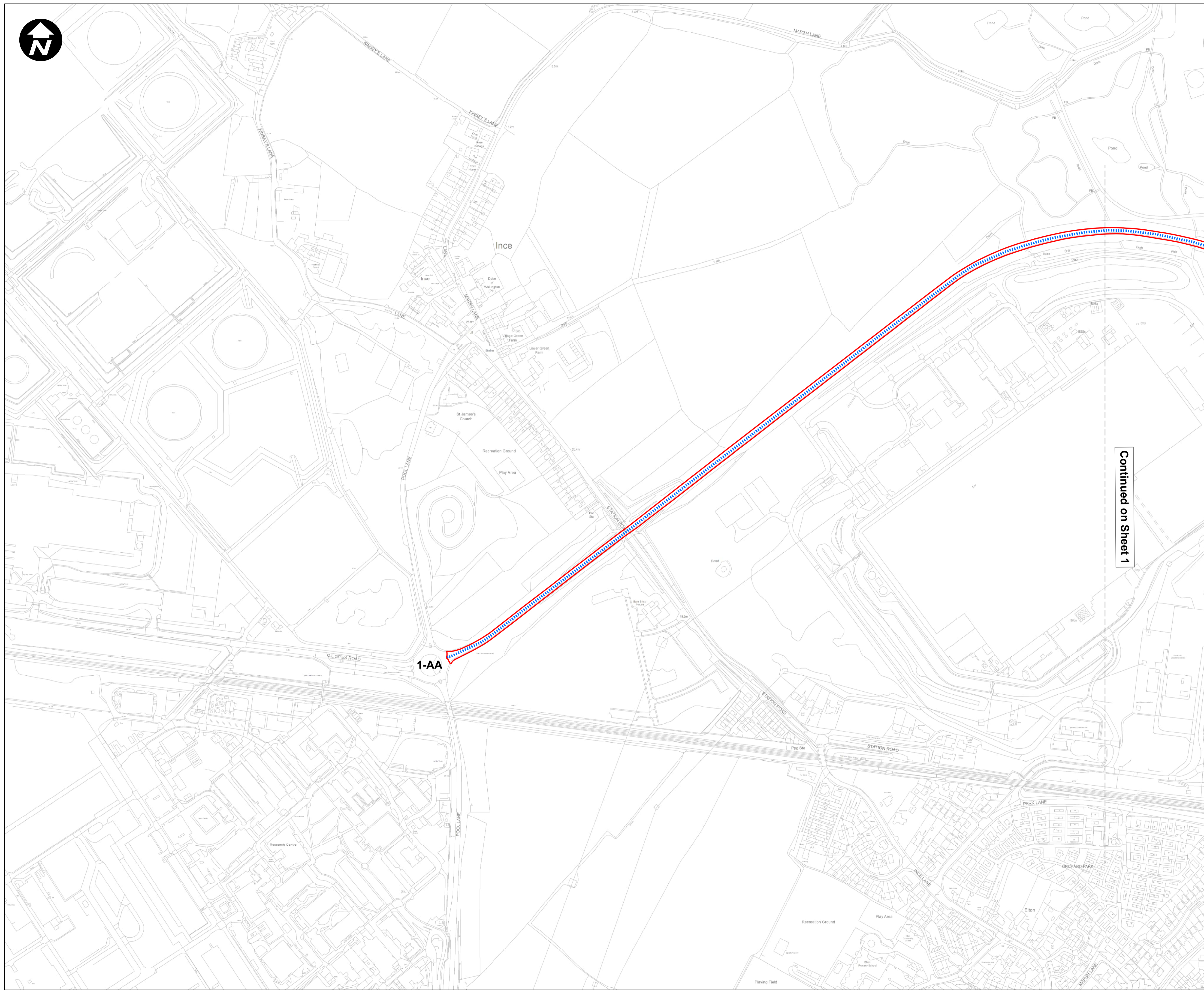
DRAWING NUMBER
 EN070007-D.2.5-AROW-Sheet 1



1:350,000

KEY

- Order Limits
- Streets Subject To Street Works



Continued on Sheet 1

D	NC	PT	VB	24/05/2023
C	RH	PT	VB	28/02/2023
B	RH	PT	VB	28/02/2023
A	RH	PT	VB	28/09/2022
REVISION	DRAWN	CHECKED	APPROVED	DATE

SCALE: 1:2,500



Mapping reproduced by permission of Ordnance Survey on behalf of HMSO

Contains OS data © Crown Copyright and database right 2022

HyNet North West

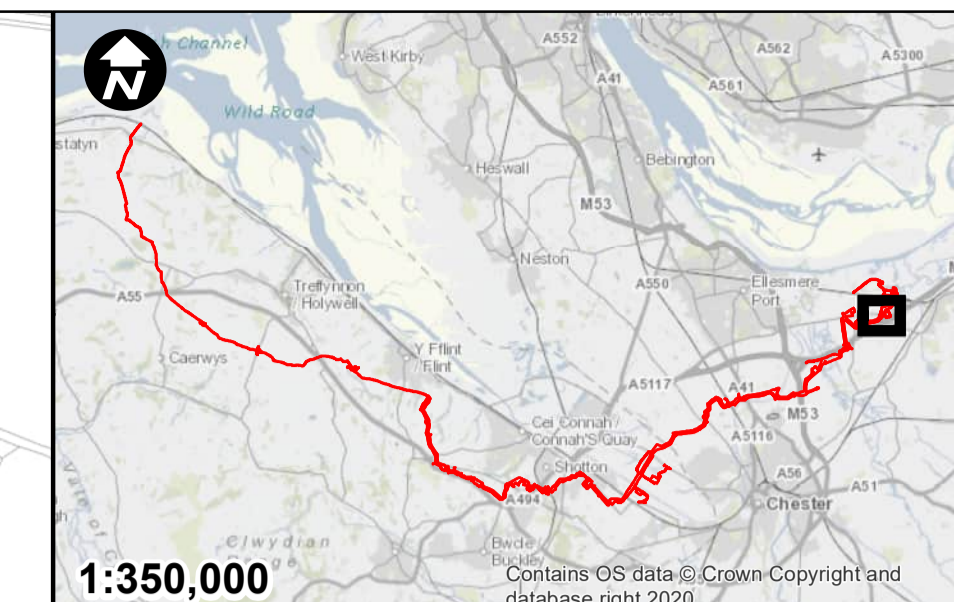
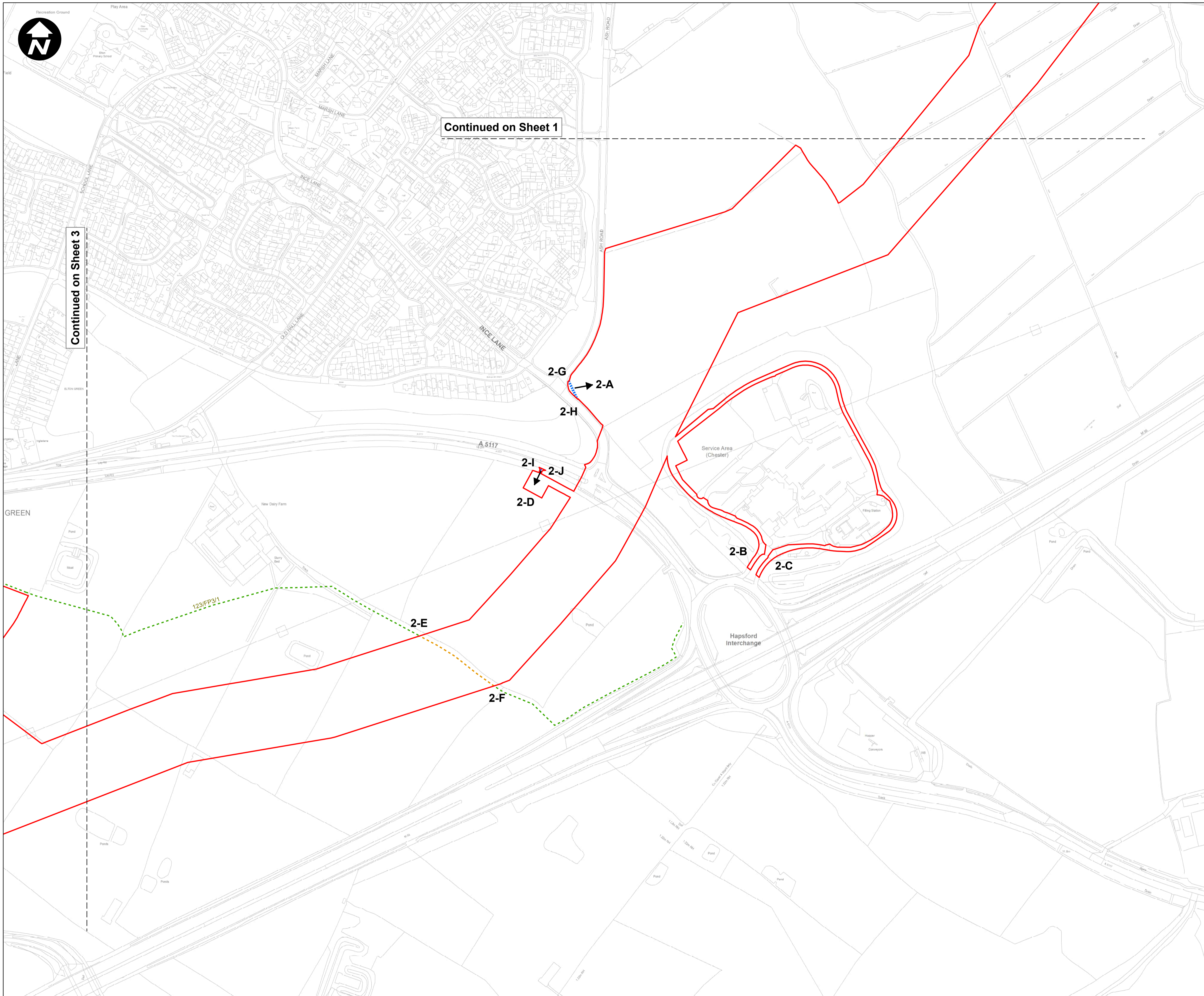
PROJECT TITLE
HyNet Carbon Dioxide Pipeline DCO

DRAWING TITLE
**ACCESS AND RIGHTS OF WAY PLAN
 REGULATION 5(2)(k) APPLICATION
 DOCUMENT REFERENCE D.2.5
 SHEET 1a**

DRAWING STATUS
CHANGE REQUEST 2


DRAWN	CHECKED	APPROVED	AUTHORISED
NC	PT	VB	AV
SCALE @ A1 SIZE		DATE	REVISION
1:2,500		24/05/2023	D

DRAWING NUMBER
EN070007-D.2.5-AROW-Sheet 1a



- KEY**
- Order Limits
 - Public RoW (current to be temporarily stopped up)
 - Streets Subject To Street Works
 - Public Rights of Way - Cheshire
 - New access

D	NC	PT	VB	24/05/2023
C	RH	PT	VB	28/02/2023
B	RH	PT	VB	28/02/2023
A	RH	PT	VB	28/09/2022
REVISION	DRAWN	CHECKED	APPROVED	DATE



Mapping reproduced by permission of Ordnance Survey on behalf of HMSO
 Contains OS data © Crown Copyright and database right 2022



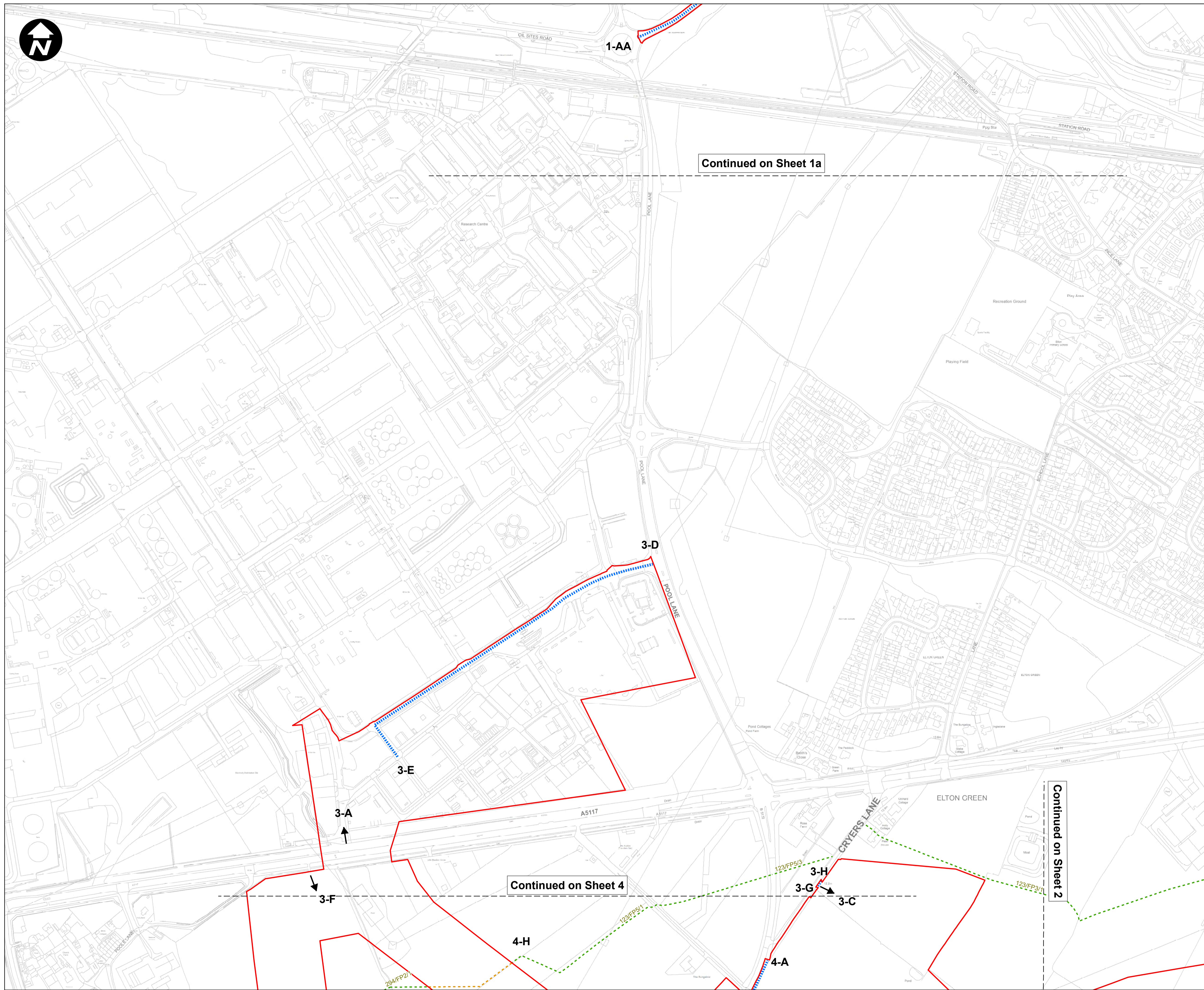
PROJECT TITLE
 HyNet Carbon Dioxide Pipeline DCO

DRAWING TITLE
 ACCESS AND RIGHTS OF WAY PLAN
 REGULATION 5(2)(k) APPLICATION
 DOCUMENT REFERENCE D.2.5 SHEET 2

DRAWING STATUS
 CHANGE REQUEST 2

DRAWN	CHECKED	APPROVED	AUTHORISED
NC	PT	VB	AV
SCALE @ A1 SIZE		DATE	REVISION
1:2,500		24/05/2023	D

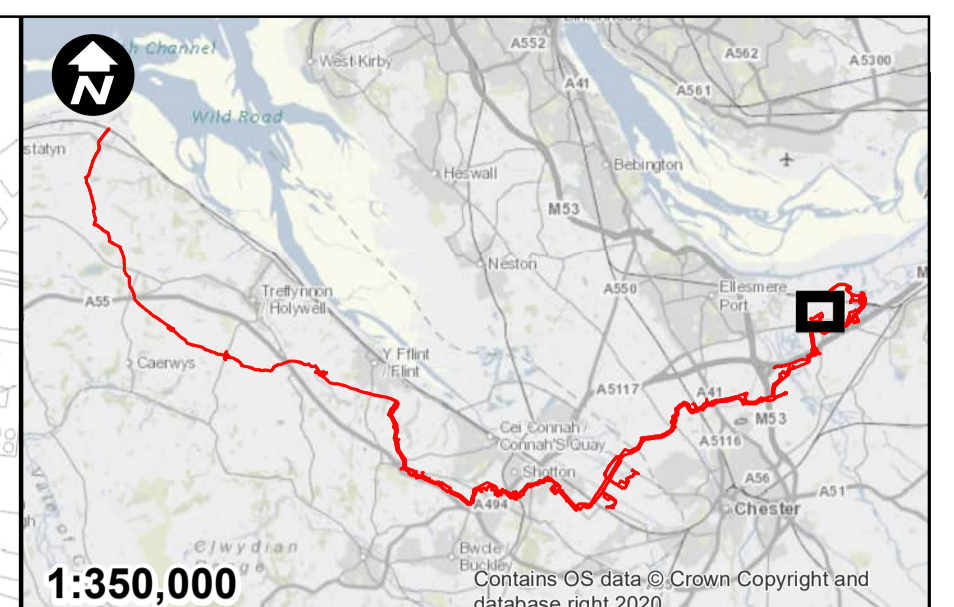
DRAWING NUMBER
 EN070007-D.2.5-AROW-Sheet 2



Continued on Sheet 1a


Continued on Sheet 4

Continued on Sheet 2



- KEY**
- Order Limits
 - Public RoW (current to be temporarily stopped up)
 - Streets Subject To Street Works
 - Public Rights of Way - Cheshire
 - New access

D	NC	PT	VB	24/05/2023
C	RH	PT	VB	28/02/2023
B	RH	PT	VB	28/02/2023
A	RH	PT	VB	28/09/2022
REVISION	DRAWN	CHECKED	APPROVED	DATE



Mapping reproduced by permission of Ordnance Survey on behalf of HMSO
 Contains OS data © Crown Copyright and database right 2022

HyNet North West

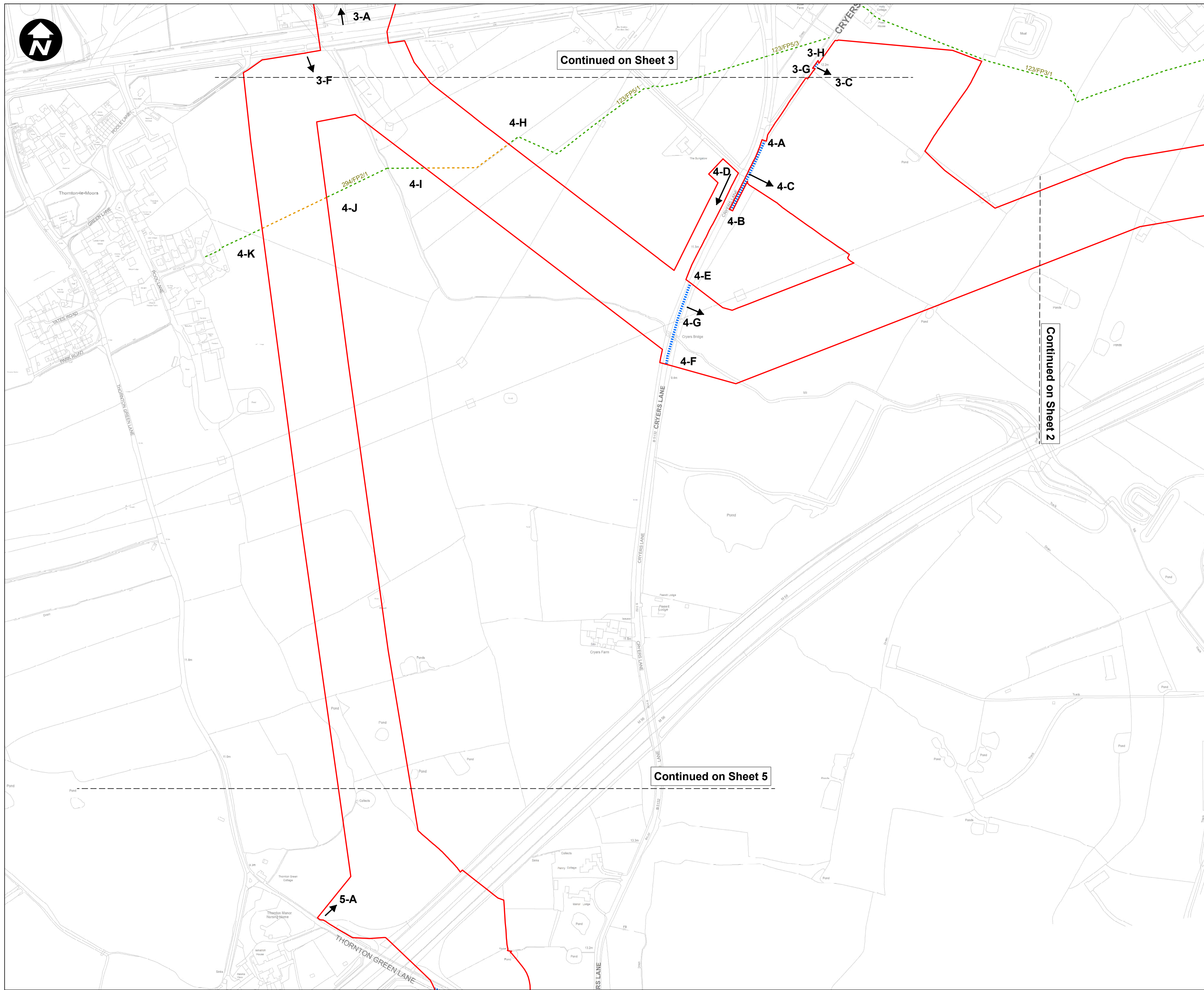
PROJECT TITLE
HyNet Carbon Dioxide Pipeline DCO

DRAWING TITLE
**ACCESS AND RIGHTS OF WAY PLAN
 REGULATION 5(2)(k) APPLICATION
 DOCUMENT REFERENCE D.2.5
 SHEET 3**

DRAWING STATUS
CHANGE REQUEST 2

DRAWN	CHECKED	APPROVED	AUTHORISED
NC	PT	VB	AV
SCALE @ A1 SIZE		DATE	REVISION
1:2,500		24/05/2023	D

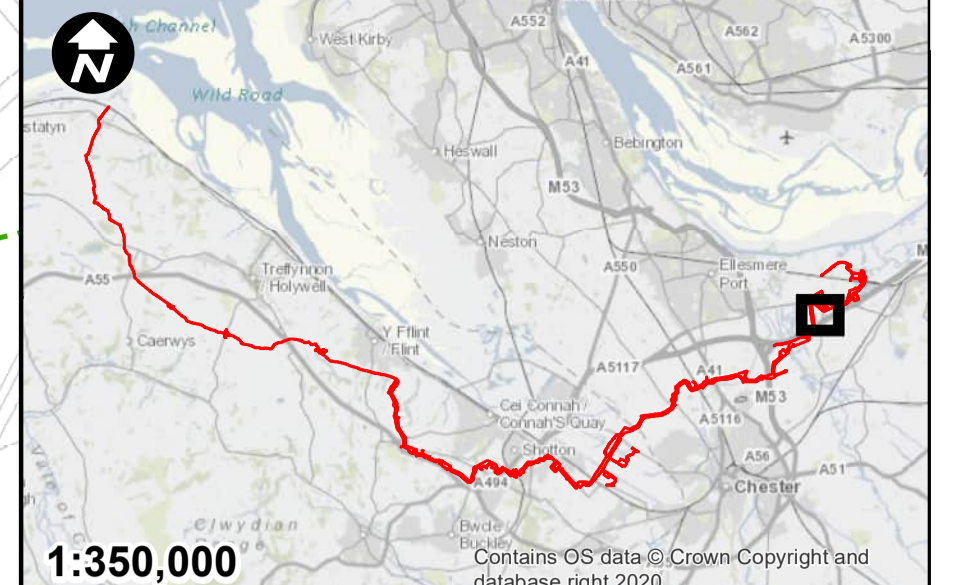
DRAWING NUMBER
 EN070007-D.2.5-AROW-Sheet 3



Continued on Sheet 3


Continued on Sheet 2

Continued on Sheet 5



- KEY**
- Order Limits
 - Public RoW (current to be temporarily stopped)
 - Streets Subject To Street Works
 - Public Rights of Way - Cheshire
 - New access

D	NC	PT	VB	24/05/2023
C	RH	PT	VB	28/02/2023
B	RH	PT	VB	28/02/2023
A	RH	PT	VB	28/09/2022
REVISION	DRAWN	CHECKED	APPROVED	DATE



Mapping reproduced by permission of Ordnance Survey on behalf of HMSO
 Contains OS data © Crown Copyright and database right 2022

HyNet North West

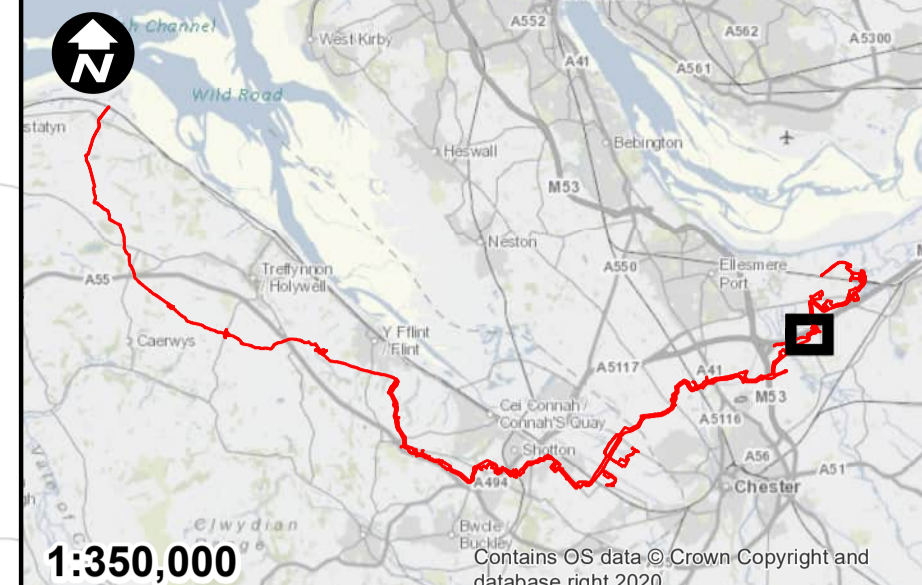
PROJECT TITLE
 HyNet Carbon Dioxide Pipeline DCO

DRAWING TITLE
 ACCESS AND RIGHTS OF WAY PLAN
 REGULATION 5(2)(k) APPLICATION
 DOCUMENT REFERENCE D.2.5
 SHEET 4

DRAWING STATUS
 CHANGE REQUEST 2

DRAWN	CHECKED	APPROVED	AUTHORISED
NC	PT	VB	AV
SCALE @ A1 SIZE		DATE	REVISION
1:2,500		24/05/2023	D

DRAWING NUMBER
 EN070007-D.2.5-AROW-Sheet 4



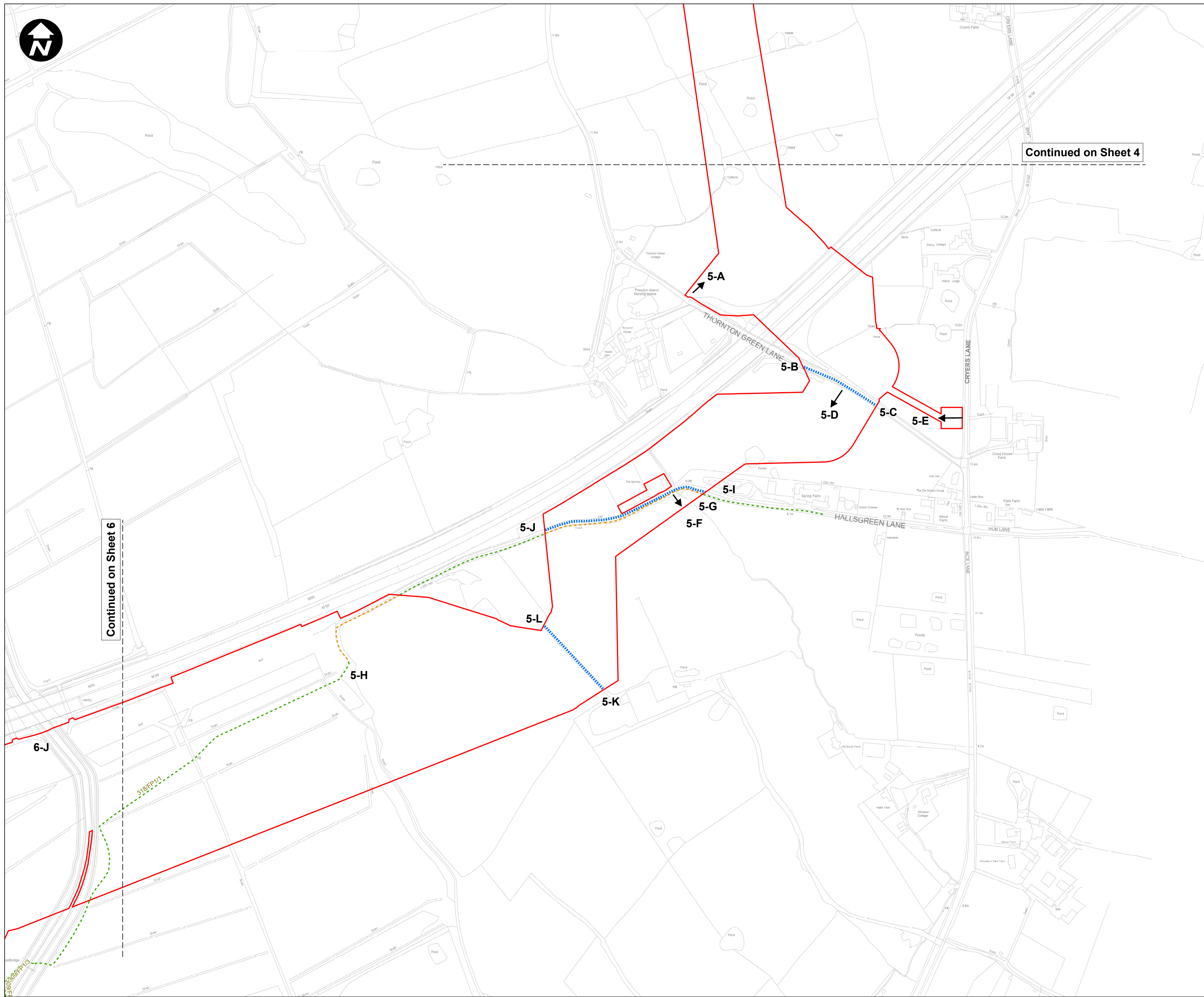
1:350,000

KEY

- Order Limits
- Public RoW (current to be temporarily stopped up)
- Streets Subject To Street Works
- Public Rights of Way - Cheshire
- New access

Continued on Sheet 4

Continued on Sheet 6



D	NC	PT	VB	24/05/2023
C	RH	PT	VB	28/02/2023
B	RH	PT	VB	28/02/2023
A	RH	PT	VB	28/09/2022
REVISION	DRAWN	CHECKED	APPROVED	DATE

SCALE: 1:2,500



Mapping reproduced by permission of Ordnance Survey on behalf of HMSO

Contains OS data © Crown Copyright and database right 2022



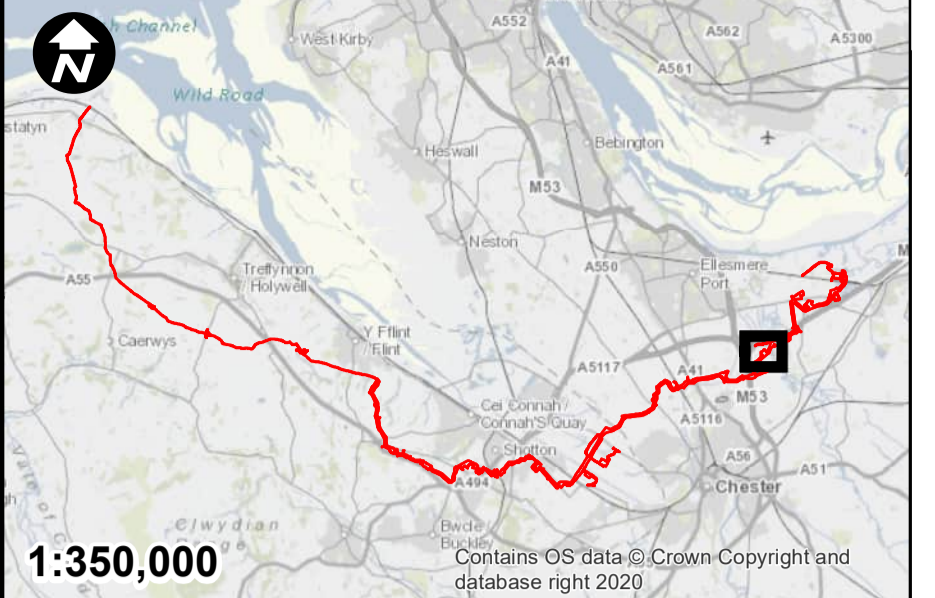
PROJECT TITLE
HyNet Carbon Dioxide Pipeline DCO

DRAWING TITLE
**ACCESS AND RIGHTS OF WAY PLAN
 REGULATION 5(2)(k) APPLICATION
 DOCUMENT REFERENCE D.2.5
 SHEET 5**

DRAWING STATUS
CHANGE REQUEST 2

DRAWN	CHECKED	APPROVED	AUTHORISED
NC	PT	VB	AV
SCALE @ A1 SIZE		DATE	REVISION
1:2,500		24/05/2023	D

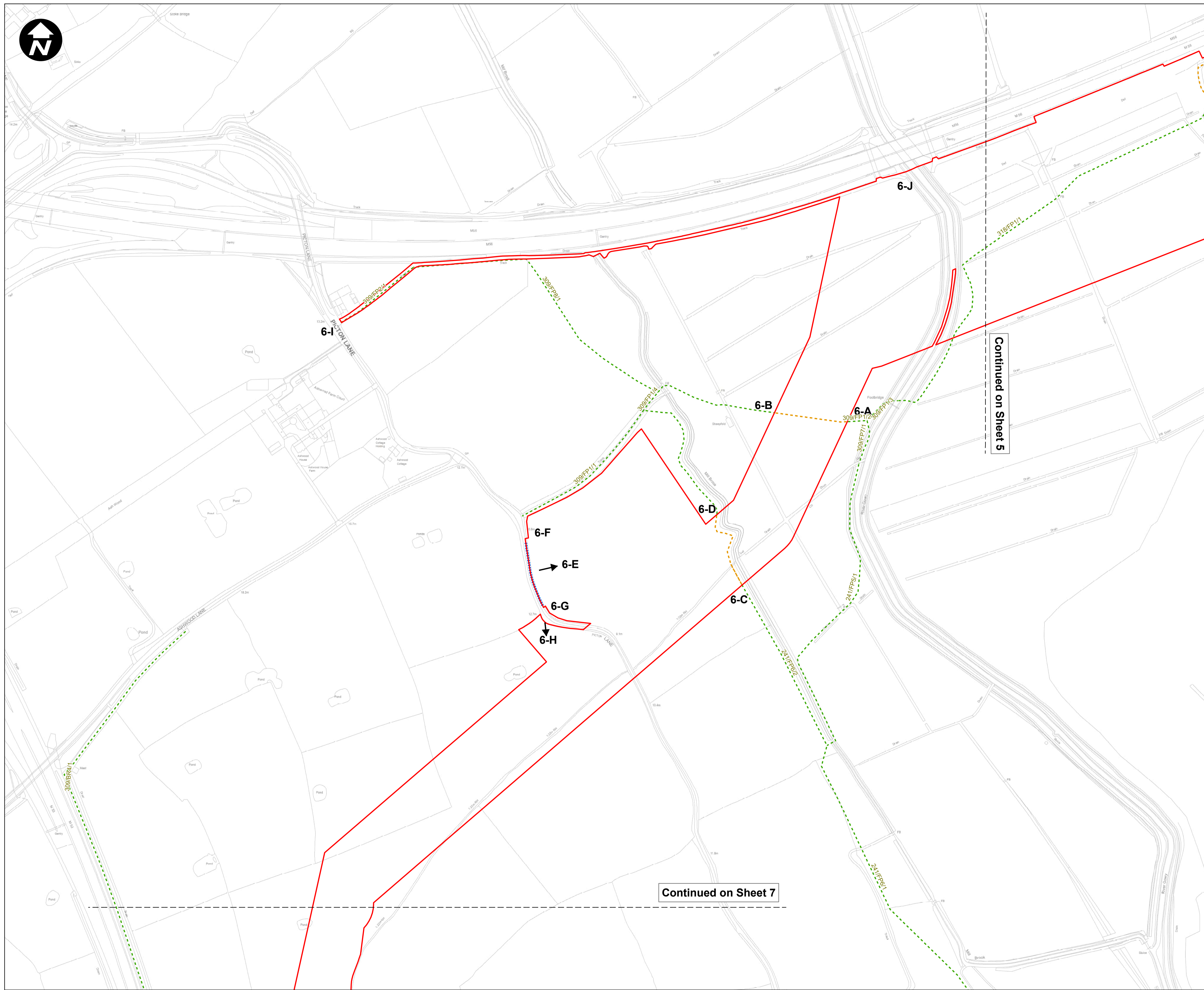
DRAWING NUMBER
EN070007-D.2.5-AROW-Sheet 5



1:350,000

KEY

- Order Limits
- Public RoW (current to be temporarily stopped)
- Streets Subject To Street Works
- Public Rights of Way - Cheshire
- New access



Continued on Sheet 5

Continued on Sheet 7

D	NC	PT	VB	24/05/2023
C	RH	PT	VB	28/02/2023
B	RH	PT	VB	28/02/2023
A	RH	PT	VB	28/09/2022
REVISION	DRAWN	CHECKED	APPROVED	DATE

SCALE: 1:2,500

0 50 100 200 Metres

Mapping reproduced by permission of Ordnance Survey on behalf of HMSO

Contains OS data © Crown Copyright and database right 2022

HyNet North West

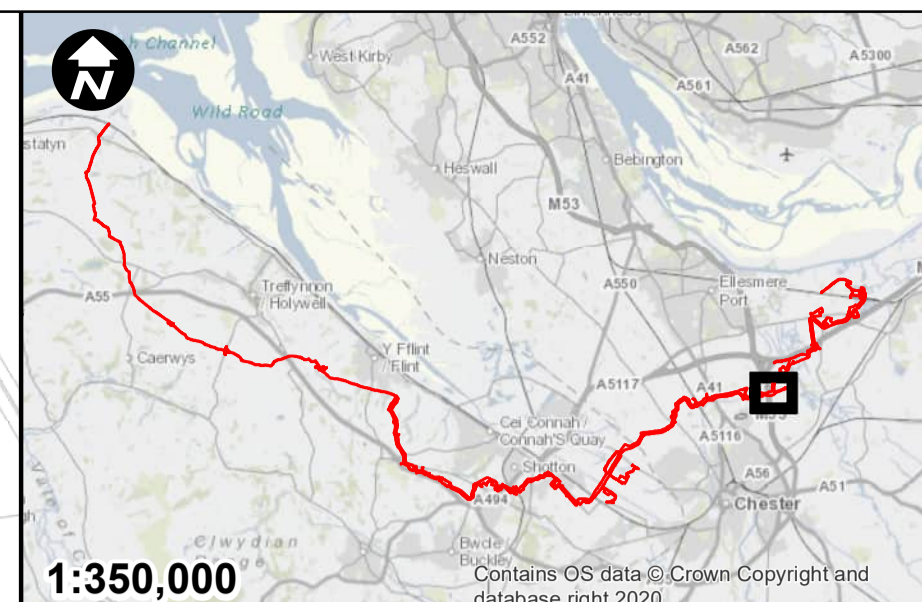
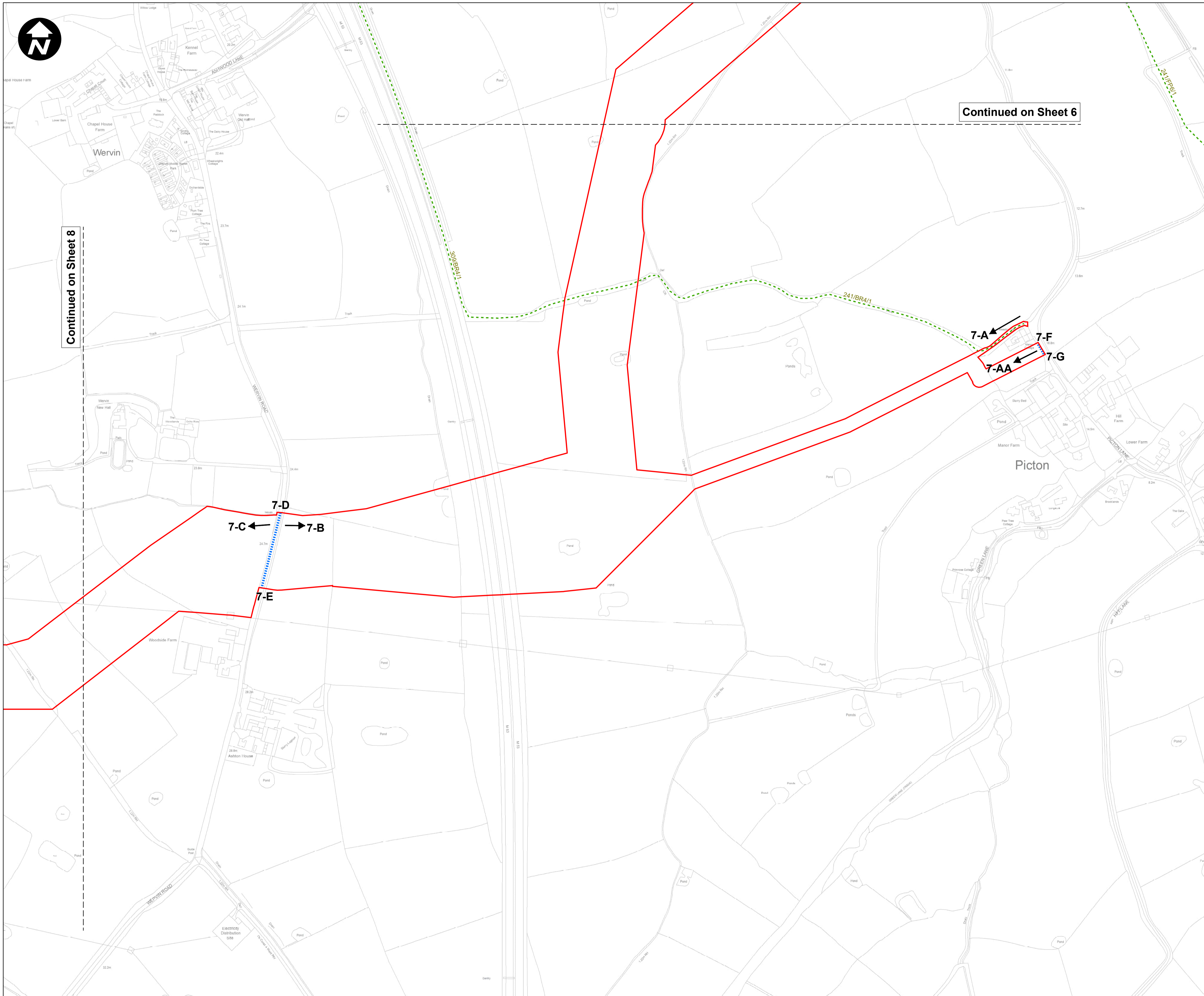
PROJECT TITLE
HyNet Carbon Dioxide Pipeline DCO

DRAWING TITLE
 ACCESS AND RIGHTS OF WAY PLAN
 REGULATION 5(2)(k) APPLICATION
 DOCUMENT REFERENCE D.2.5
 SHEET 6

DRAWING STATUS
 CHANGE REQUEST 2


DRAWN NC	CHECKED PT	APPROVED VB	AUTHORISED AV
SCALE @ A1 SIZE 1:2,500		DATE 24/05/2023	REVISION D

DRAWING NUMBER
 EN070007-D.2.5-AROW-Sheet 6



- KEY**
- Order Limits
 - Streets Subject To Street Works
 - Public Rights of Way - Cheshire
 - New access

D	NC	PT	VB	24/05/2023
C	RH	PT	VB	28/02/2023
B	RH	PT	VB	28/02/2023
A	RH	PT	VB	28/09/2022
REVISION	DRAWN	CHECKED	APPROVED	DATE



Mapping reproduced by permission of Ordnance Survey on behalf of HMSO
 Contains OS data © Crown Copyright and database right 2022

HyNet North West

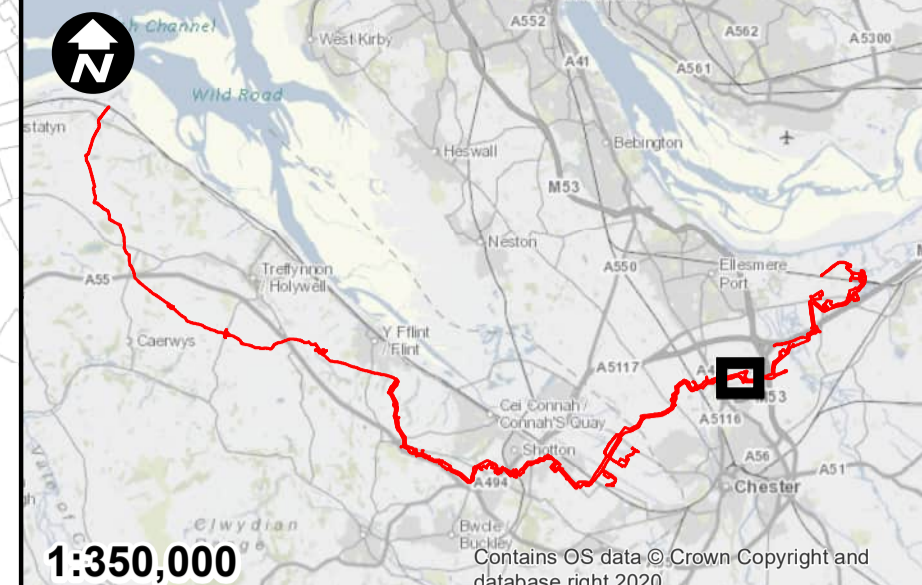

PROJECT TITLE
 HyNet Carbon Dioxide Pipeline DCO

DRAWING TITLE
 ACCESS AND RIGHTS OF WAY PLAN
 REGULATION 5(2)(k) APPLICATION
 DOCUMENT REFERENCE D.2.5 SHEET 7

DRAWING STATUS
 CHANGE REQUEST 2

DRAWN	CHECKED	APPROVED	AUTHORISED
NC	PT	VB	AV
SCALE @ A1 SIZE		DATE	REVISION
1:2,500		24/05/2023	D

DRAWING NUMBER
 EN070007-D.2.5-AROW-Sheet 7



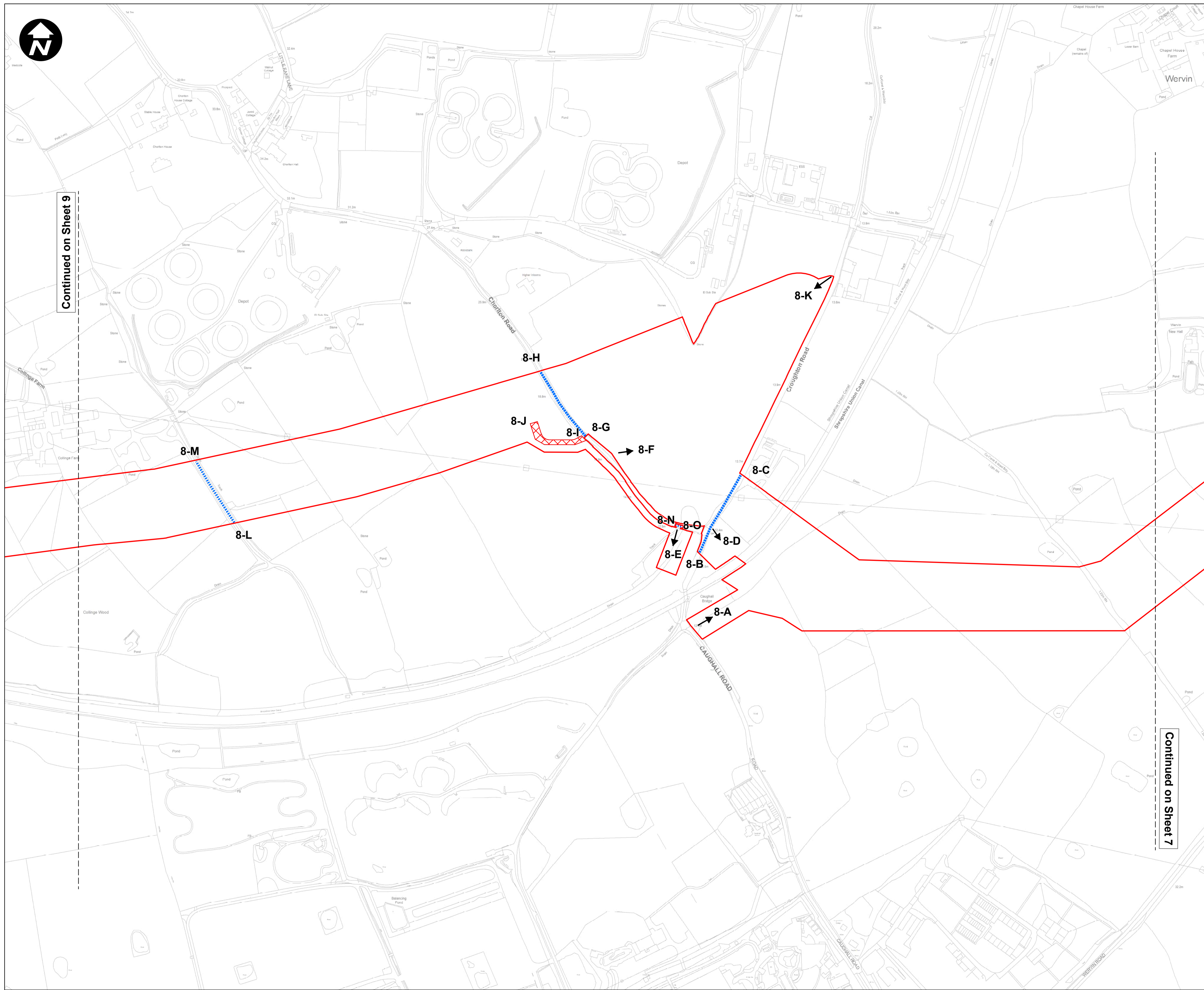
1:350,000

KEY


- Order Limits
- Streets Subject To Street Works
- Private maintenance of new or altered access
- New access

Continued on Sheet 9

Continued on Sheet 7



D	NC	PT	VB	24/05/2023
C	RH	PT	VB	28/02/2023
B	RH	PT	VB	28/02/2023
A	RH	PT	VB	28/09/2022
REVISION	DRAWN	CHECKED	APPROVED	DATE



Mapping reproduced by permission of Ordnance Survey on behalf of HMSO
 Contains OS data © Crown Copyright and database right 2022

HyNet North West

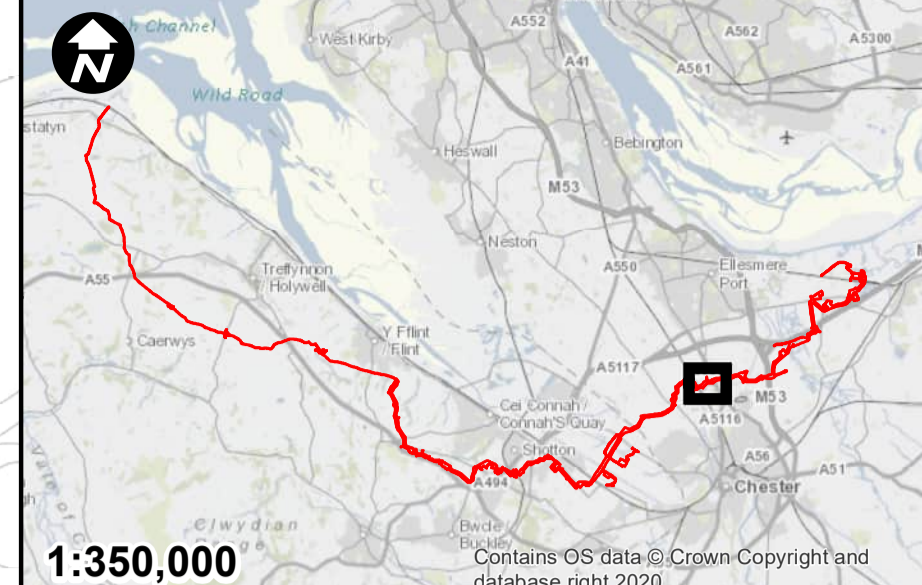

PROJECT TITLE
HyNet Carbon Dioxide Pipeline DCO

DRAWING TITLE
**ACCESS AND RIGHTS OF WAY PLAN
 REGULATION 5(2)(k) APPLICATION
 DOCUMENT REFERENCE D.2.5
 SHEET 8**

DRAWING STATUS
CHANGE REQUEST 2




DRAWN	CHECKED	APPROVED	AUTHORISED
NC	PT	VB	AV
SCALE @ A1 SIZE		DATE	REVISION
1:2,500		24/05/2023	D

DRAWING NUMBER
 EN070007-D.2.5-AROW-Sheet 8



1:350,000

KEY

-  Order Limits
-  Streets Subject To Street Works
-  New access

D	NC	PT	VB	24/05/2023
C	RH	PT	VB	28/02/2023
B	RH	PT	VB	28/02/2023
A	RH	PT	VB	28/09/2022
REVISION	DRAWN	CHECKED	APPROVED	DATE

SCALE: 1:2,500



Mapping reproduced by permission of Ordnance Survey on behalf of HMSO

Contains OS data © Crown Copyright and database right 2022

HyNet North West

PROJECT TITLE
HyNet Carbon Dioxide Pipeline DCO

DRAWING TITLE
**ACCESS AND RIGHTS OF WAY PLAN
 REGULATION 5(2)(k) APPLICATION
 DOCUMENT REFERENCE D.2.5
 SHEET 9**

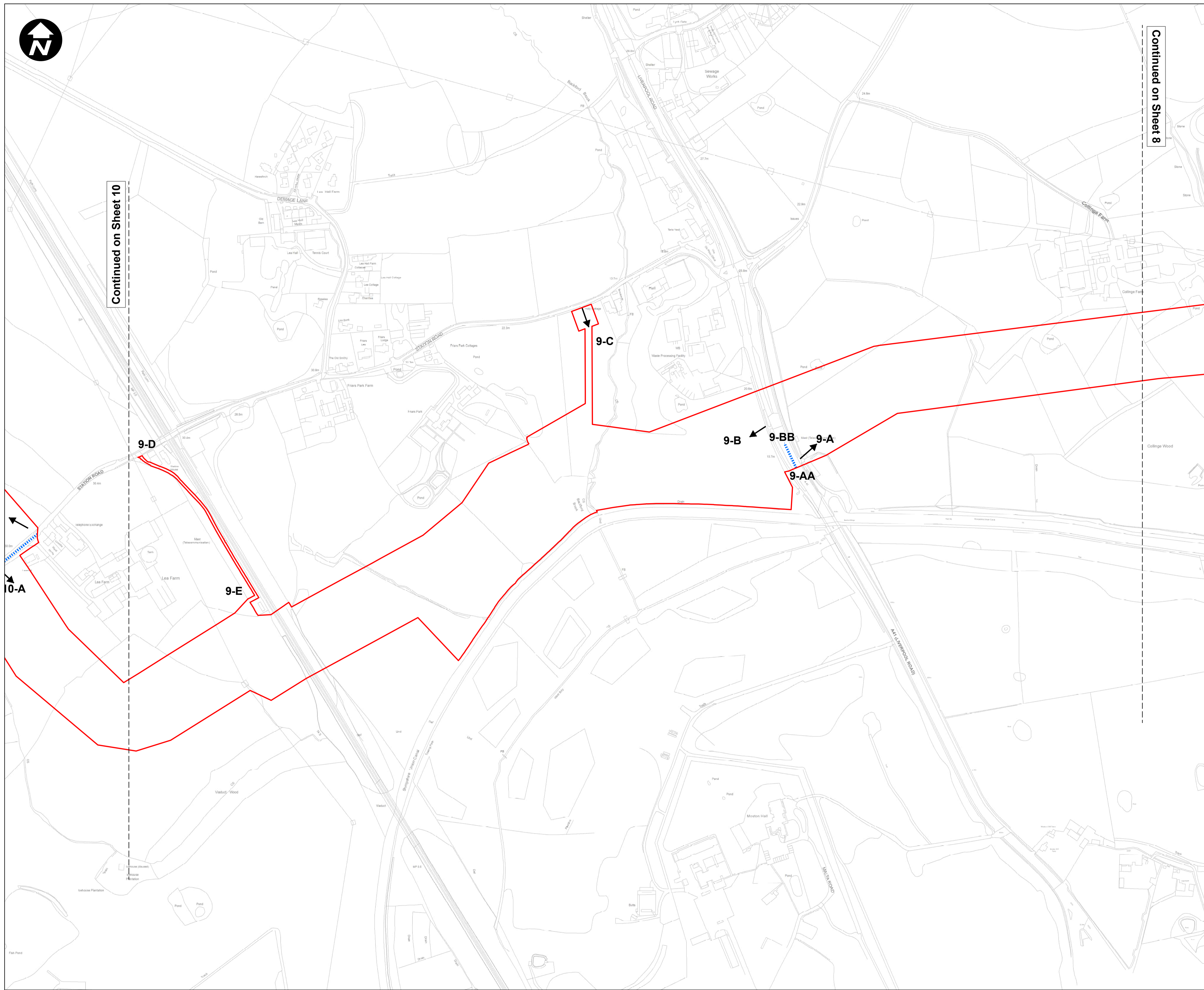
DRAWING STATUS
CHANGE REQUEST 2

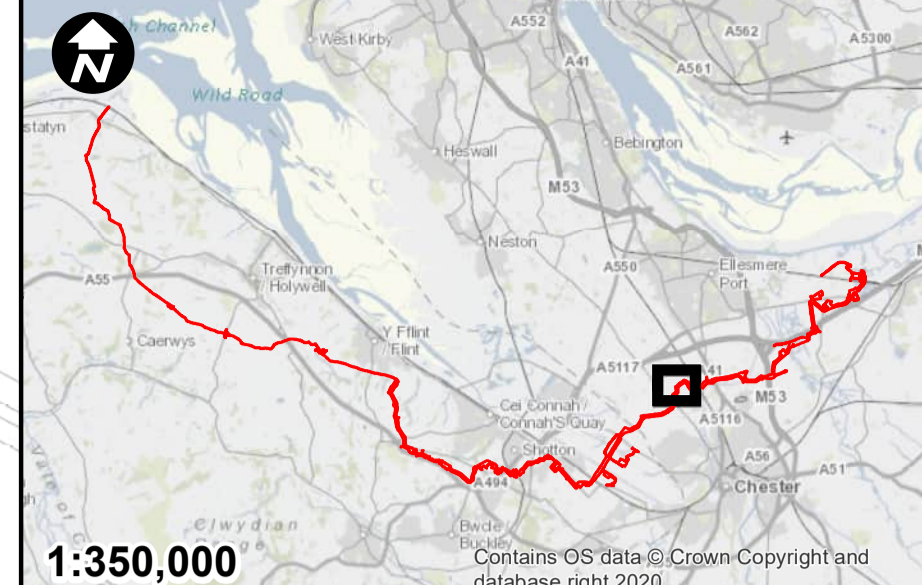

DRAWN	CHECKED	APPROVED	AUTHORISED
NC	PT	VB	AV
SCALE @ A1 SIZE		DATE	REVISION
1:2,500		24/05/2023	D

DRAWING NUMBER
EN070007-D.2.5-AROW-Sheet 9

Continued on Sheet 10

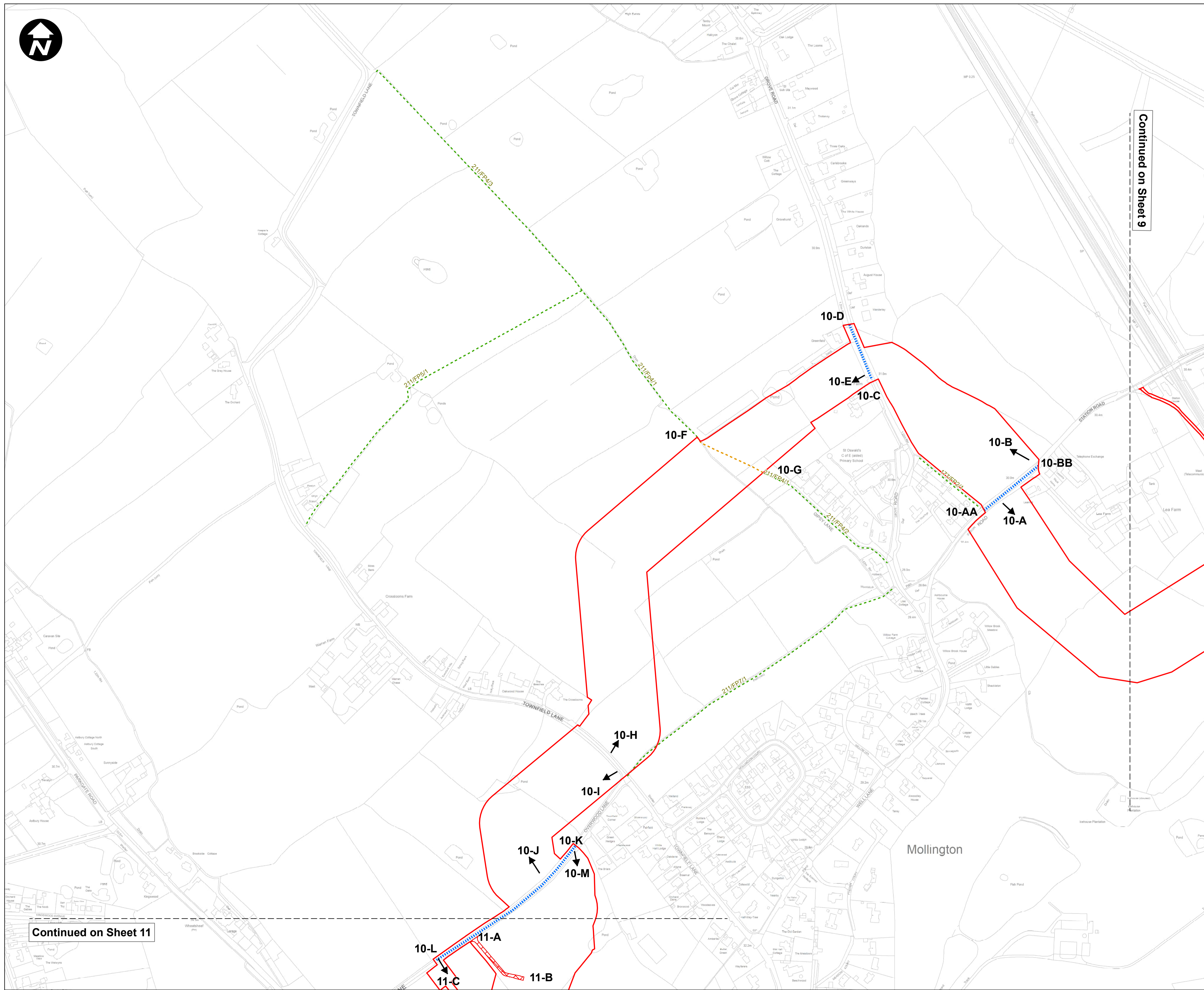
Continued on Sheet 8






- KEY**
- Order Limits
 - Public RoW (current to be temporarily stopped up)
 - Streets Subject To Street Works
 - Public Rights of Way - Cheshire
 - Private maintenance of new or altered access
 - New access

Continued on Sheet 9



Continued on Sheet 11

D	NC	PT	VB	24/05/2023
C	RH	PT	VB	28/02/2023
B	RH	PT	VB	28/02/2023
A	RH	PT	VB	28/09/2022
REVISION	DRAWN	CHECKED	APPROVED	DATE



Mapping reproduced by permission of Ordnance Survey on behalf of HMSO
Contains OS data © Crown Copyright and database right 2022

HyNet North West

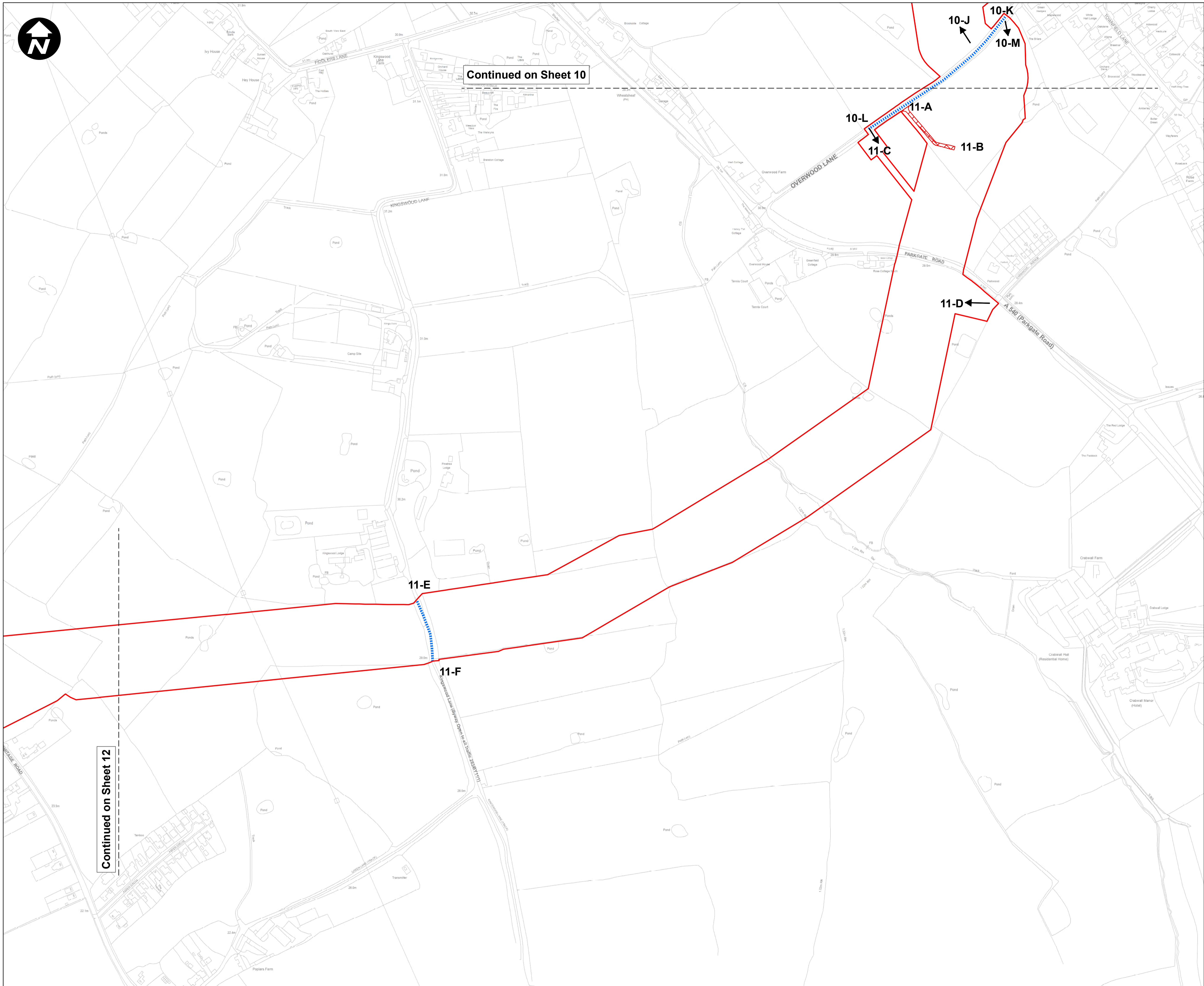
PROJECT TITLE
HyNet Carbon Dioxide Pipeline DCO

DRAWING TITLE
**ACCESS AND RIGHTS OF WAY PLAN
REGULATION 5(2)(k) APPLICATION
DOCUMENT REFERENCE D.2.5
SHEET 10**

DRAWING STATUS
CHANGE REQUEST 2

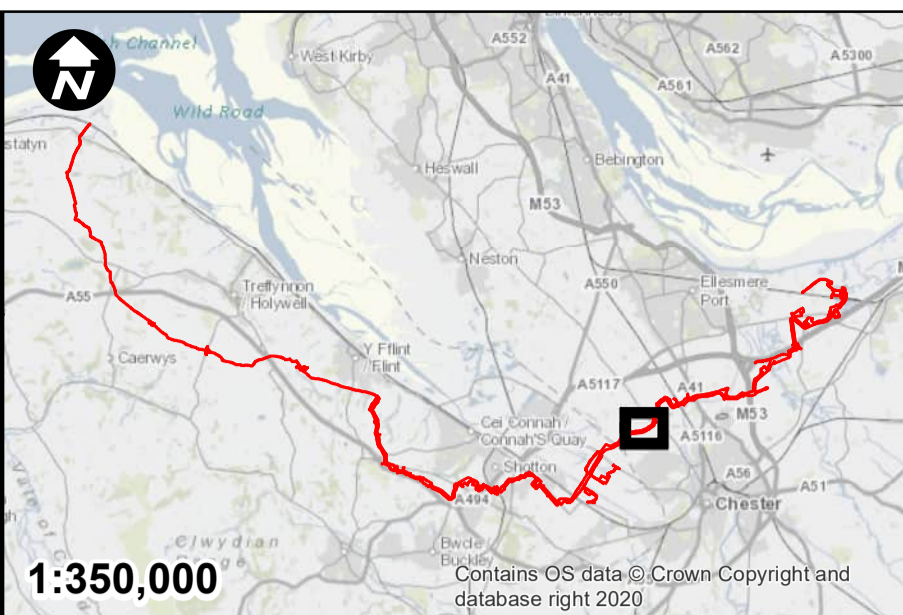
DRAWN	CHECKED	APPROVED	AUTHORISED
NC	PT	VB	AV
SCALE @ A1 SIZE	DATE	REVISION	
1:2,500	24/05/2023	D	

DRAWING NUMBER
EN070007-D.2.5-AROW-Sheet 10



Continued on Sheet 10

Continued on Sheet 12



- KEY**
- Order Limits
 - Streets Subject To Street Works
 - Private maintenance of new or altered access
 - New access

D	NC	PT	VB	24/05/2023
C	RH	PT	VB	28/02/2023
B	RH	PT	VB	28/02/2023
A	RH	PT	VB	28/09/2022
REVISION	DRAWN	CHECKED	APPROVED	DATE



Mapping reproduced by permission of Ordnance Survey on behalf of HMSO
 Contains OS data © Crown Copyright and database right 2022

HyNet North West

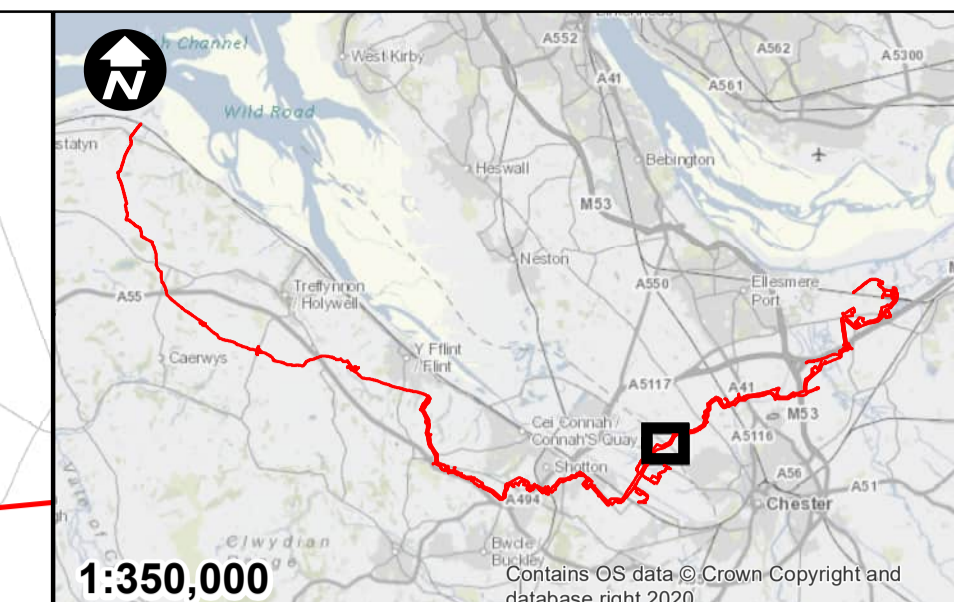
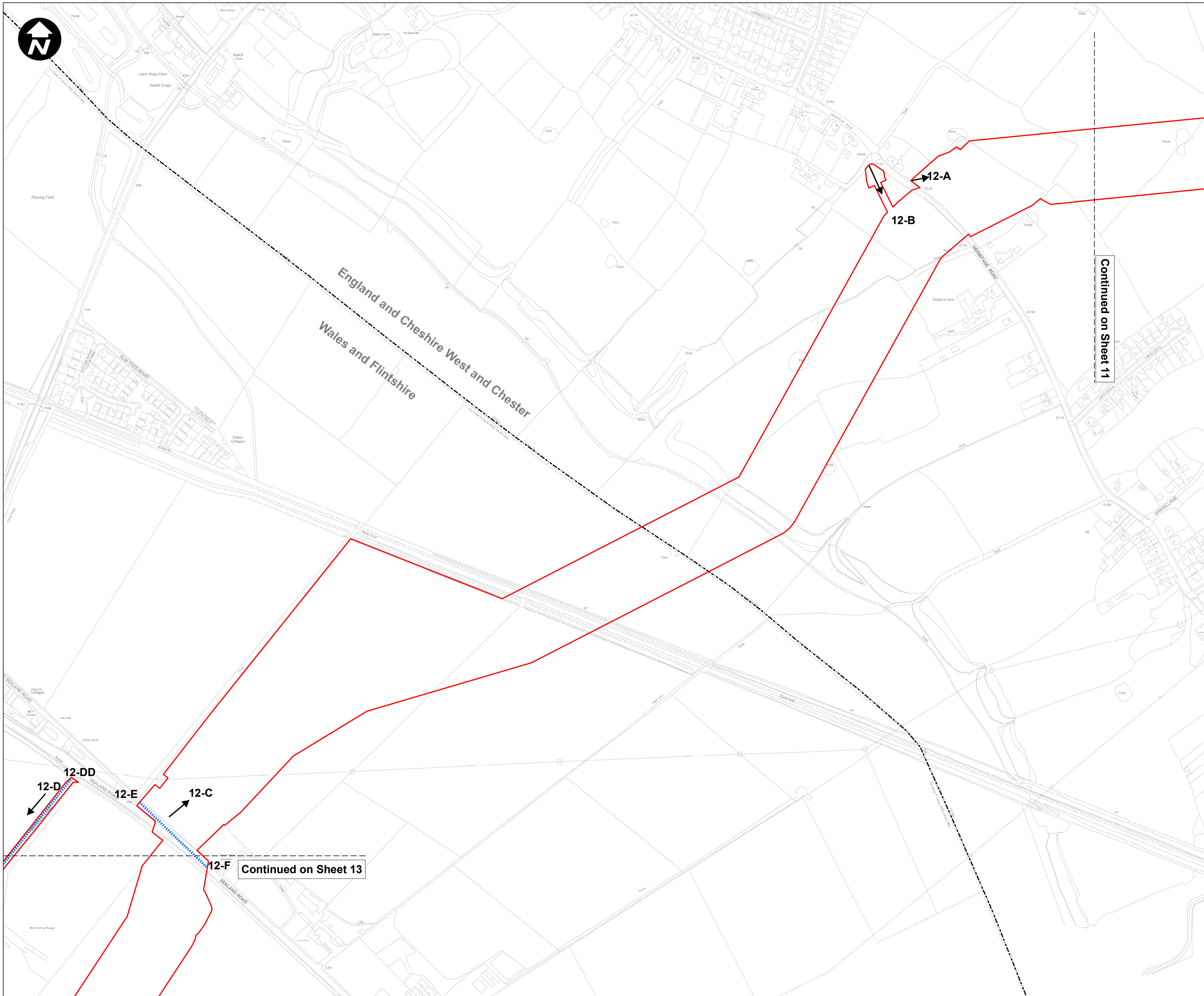
PROJECT TITLE
HyNet Carbon Dioxide Pipeline DCO

DRAWING TITLE
**ACCESS AND RIGHTS OF WAY PLAN
 REGULATION 5(2)(k) APPLICATION
 DOCUMENT REFERENCE D.2.5
 SHEET 11**

DRAWING STATUS
CHANGE REQUEST 2

DRAWN	CHECKED	APPROVED	AUTHORISED
NC	PT	VB	AV
SCALE @ A1 SIZE		DATE	REVISION
1:2,500		24/05/2023	D

DRAWING NUMBER
 EN070007-D.2.5-AROW-Sheet 11



1:350,000

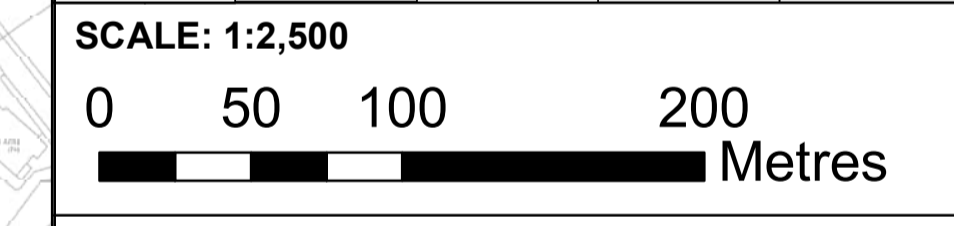
Contains OS data © Crown Copyright and database right 2020

KEY

- Order Limits
- Streets Subject To Street Works
- New access
- English Welsh Border

Continued on Sheet 11

D	NC	PT	VB	24/05/2023
C	RH	PT	VB	28/02/2023
B	RH	PT	VB	28/02/2023
A	RH	PT	VB	28/09/2022
REVISION	DRAWN	CHECKED	APPROVED	DATE



Mapping reproduced by permission of Ordnance Survey on behalf of HMSO
 Contains OS data © Crown Copyright and database right 2022

HyNet North West


PROJECT TITLE
 HyNet Carbon Dioxide Pipeline DCO


DRAWING TITLE
 ACCESS AND RIGHTS OF WAY PLAN
 REGULATION 5(2)(k) APPLICATION
 DOCUMENT REFERENCE D.2.5 SHEET 12

DRAWING STATUS
 CHANGE REQUEST 2

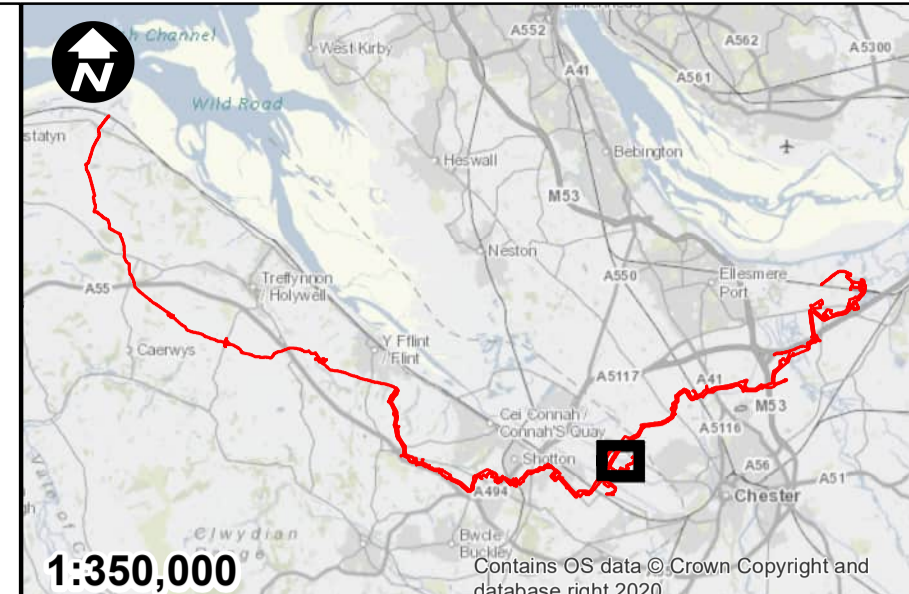
DRAWN	CHECKED	APPROVED	AUTHORISED
NC	PT	VB	AV
SCALE @ A1 SIZE		DATE	REVISION
1:2,500		24/05/2023	D

DRAWING NUMBER
 EN070007-D.2.5-AROW-Sheet 12





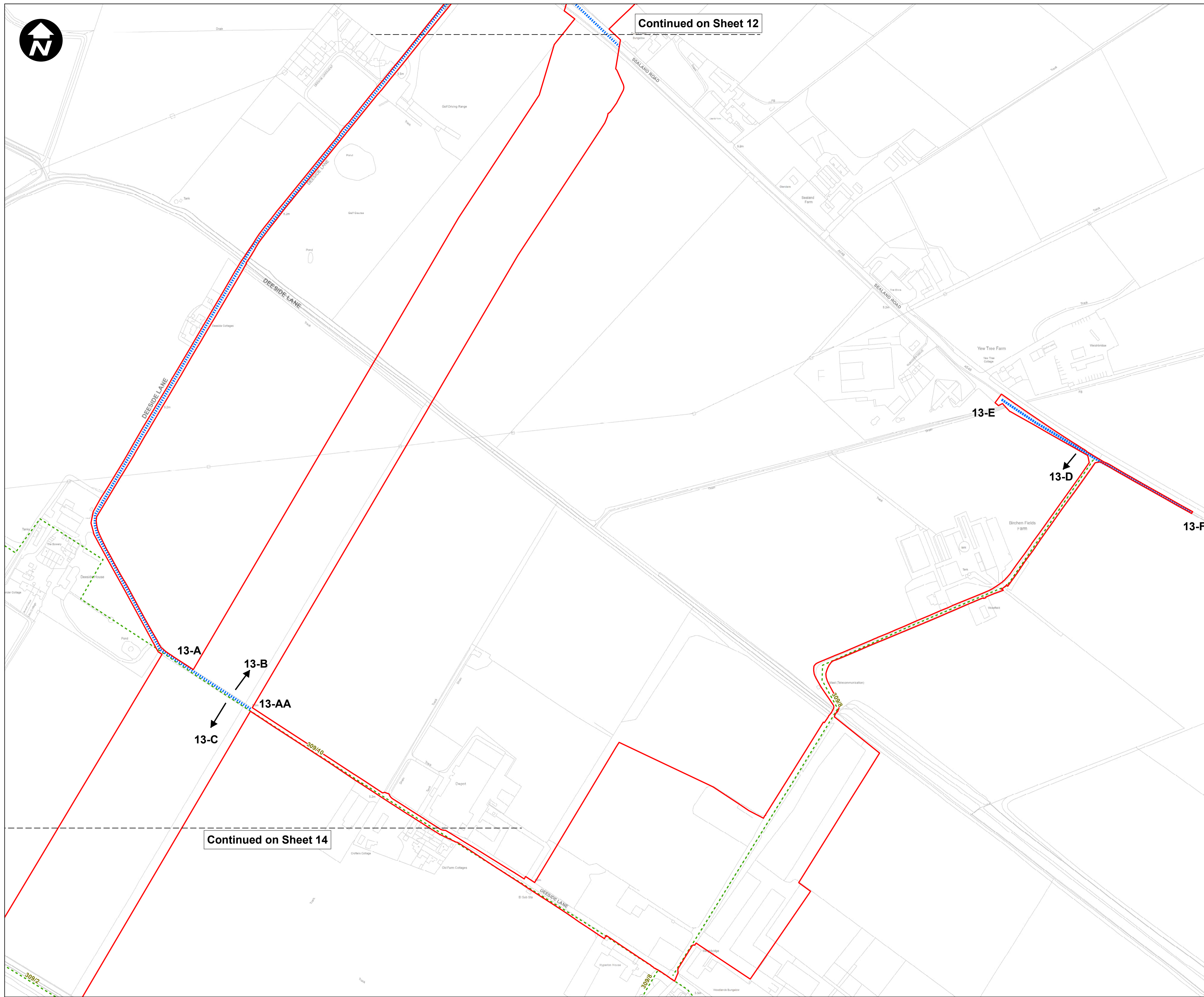
Continued on Sheet 12



1:350,000

KEY

- Order Limits
- Streets Subject To Street Works
- Public Rights of Way - Flintshire
- New access



Continued on Sheet 14

D	NC	PT	VB	24/05/2023
C	RH	PT	VB	28/02/2023
B	RH	PT	VB	28/02/2023
A	RH	PT	VB	28/09/2022
REVISION	DRAWN	CHECKED	APPROVED	DATE

SCALE: 1:2,500



Mapping reproduced by permission of Ordnance Survey on behalf of HMSO

Contains OS data © Crown Copyright and database right 2022

HyNet North West

PROJECT TITLE
HyNet Carbon Dioxide Pipeline DCO

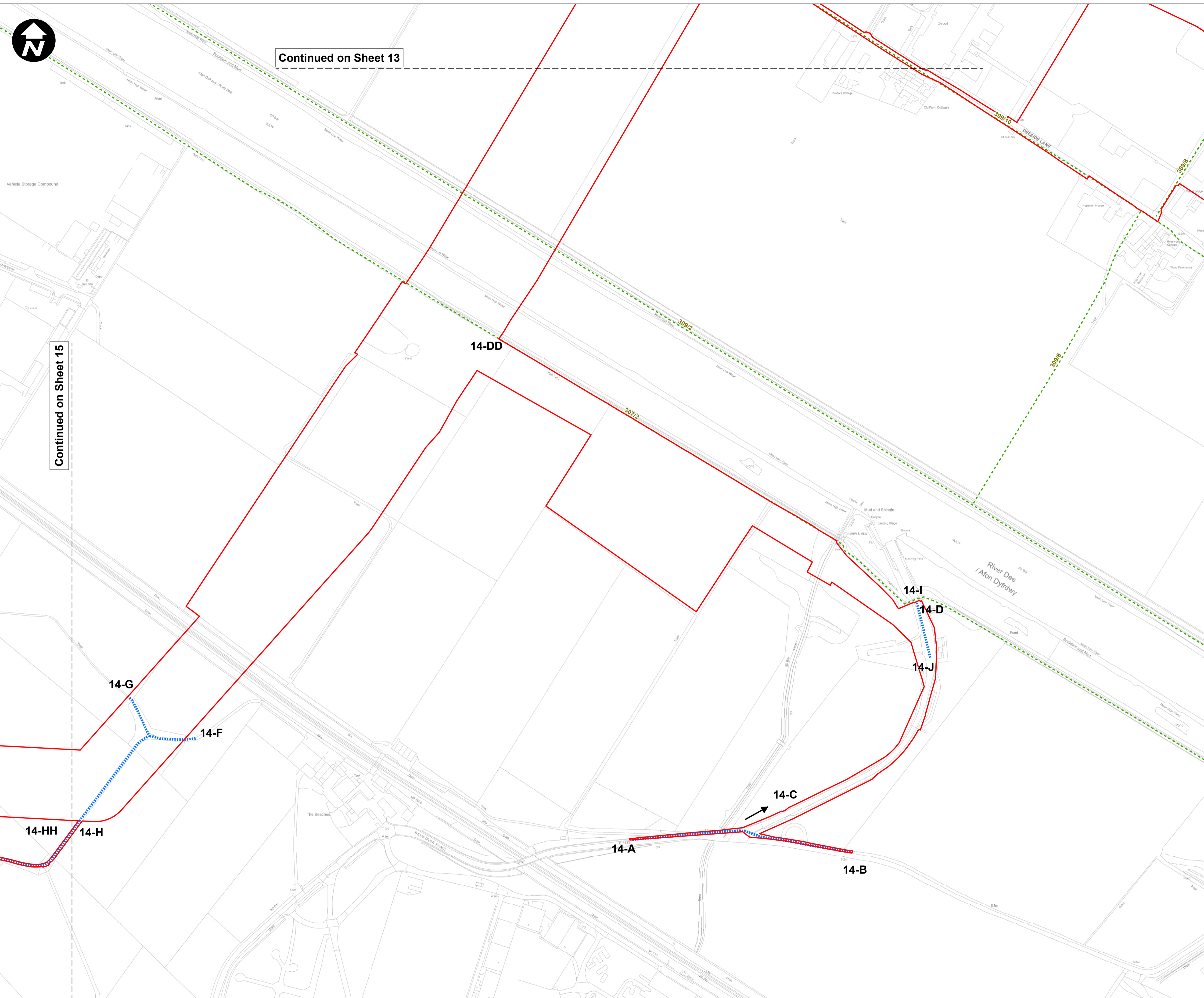
DRAWING TITLE
**ACCESS AND RIGHTS OF WAY PLAN
REGULATION 5(2)(k) APPLICATION
DOCUMENT REFERENCE D.2.5
SHEET 13**

DRAWING STATUS
CHANGE REQUEST 2

DRAWN	CHECKED	APPROVED	AUTHORISED
NC	PT	VB	AV

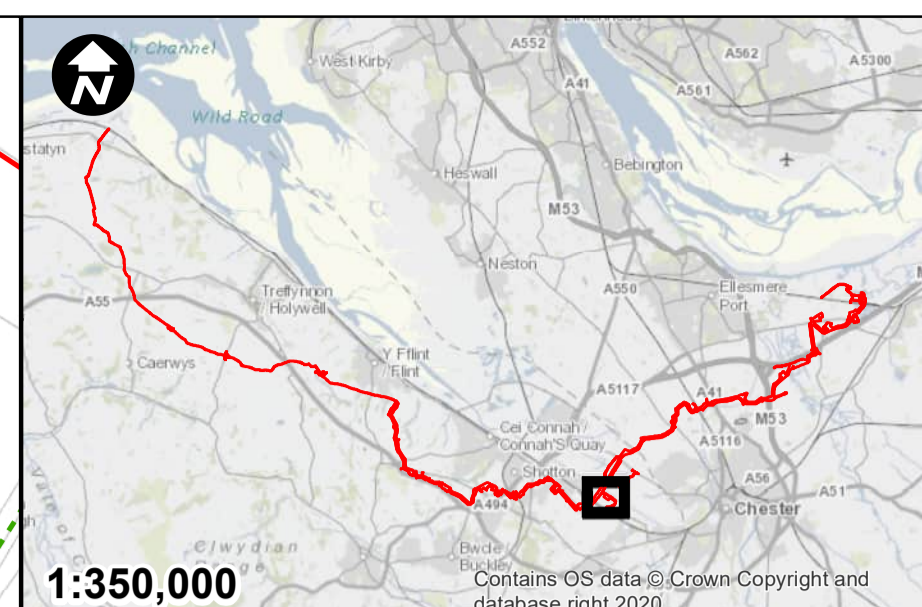
SCALE @ A1 SIZE	DATE	REVISION
1:2,500	24/05/2023	D

DRAWING NUMBER
EN070007-D.2.5-AROW-Sheet 13



Continued on Sheet 13

Continued on Sheet 15




1:350,000

KEY

- Order Limits
- Streets Subject To Street Works
- Public Rights of Way - Flintshire
- New access

REVISION	DRAWN	CHECKED	APPROVED	DATE
D	NC	PT	VB	24/05/2023
C	RH	PT	VB	28/02/2023
B	RH	PT	VB	28/02/2023
A	RH	PT	VB	28/09/2022



Mapping reproduced by permission of Ordnance Survey on behalf of HMSO
 Contains OS data © Crown Copyright and database right 2022

HyNet North West

PROJECT TITLE
 HyNet Carbon Dioxide Pipeline DCO


DRAWING TITLE
 ACCESS AND RIGHTS OF WAY PLAN
 REGULATION 5(2)(k) APPLICATION
 DOCUMENT REFERENCE D.2.5 SHEET 14

DRAWING STATUS
 CHANGE REQUEST 2

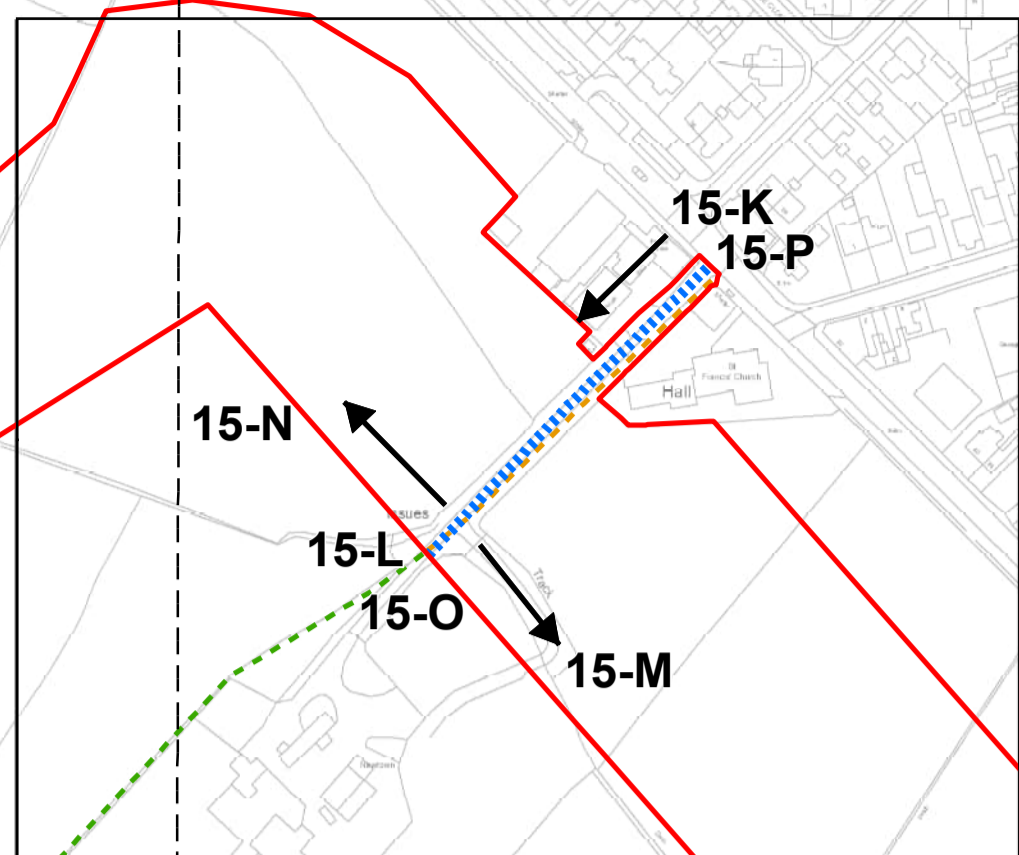
DRAWN	CHECKED	APPROVED	AUTHORISED
NC	PT	VB	AV

SCALE @ A1 SIZE	DATE	REVISION
1:2,500	24/05/2023	D

DRAWING NUMBER
 EN070007-D.2.5-AROW-Sheet 14



Inset 1



Continued on Sheet 16

Continued on Sheet 14



- KEY**
- Order Limits
 - Public Rights of Way - Flintshire
 - Public RoW (current to be temporarily stopped up)
 - Streets Subject To Street Works
 - New access

REVISION	DRAWN	CHECKED	APPROVED	DATE
D	NC	PT	VB	24/05/2023
C	RH	PT	VB	28/02/2023
B	RH	PT	VB	28/02/2023
A	RH	PT	VB	28/09/2022

SCALE: 1:2,500

0 50 100 200 Metres

Mapping reproduced by permission of Ordnance Survey on behalf of HMSO
Contains OS data © Crown Copyright and database right 2022

HyNet North West

PROJECT TITLE
HyNet Carbon Dioxide Pipeline DCO

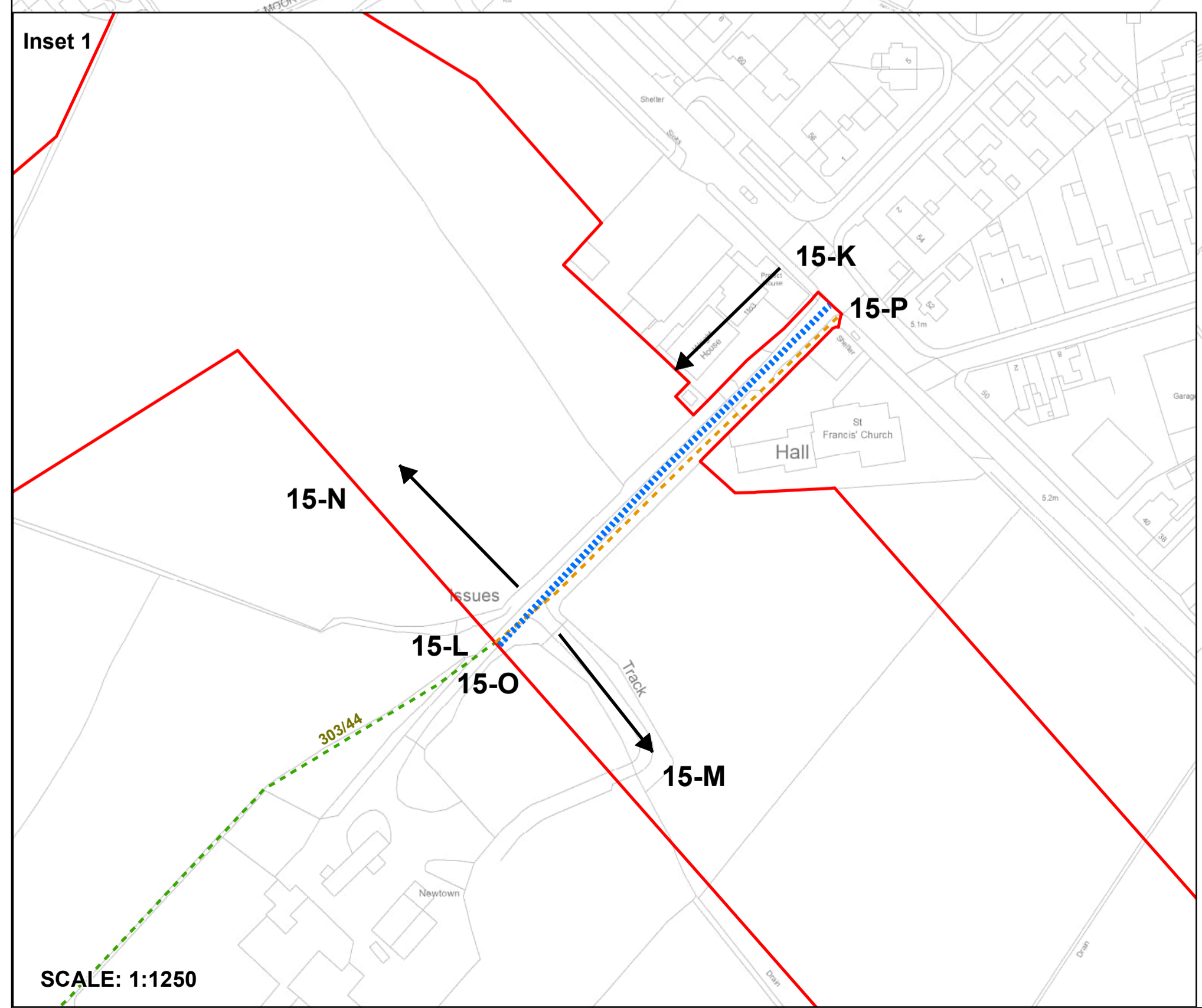
DRAWING TITLE
ACCESS AND RIGHTS OF WAY PLAN
REGULATION 5(2)(k) APPLICATION
DOCUMENT REFERENCE D.2.5
SHEET 15

DRAWING STATUS
CHANGE REQUEST 2

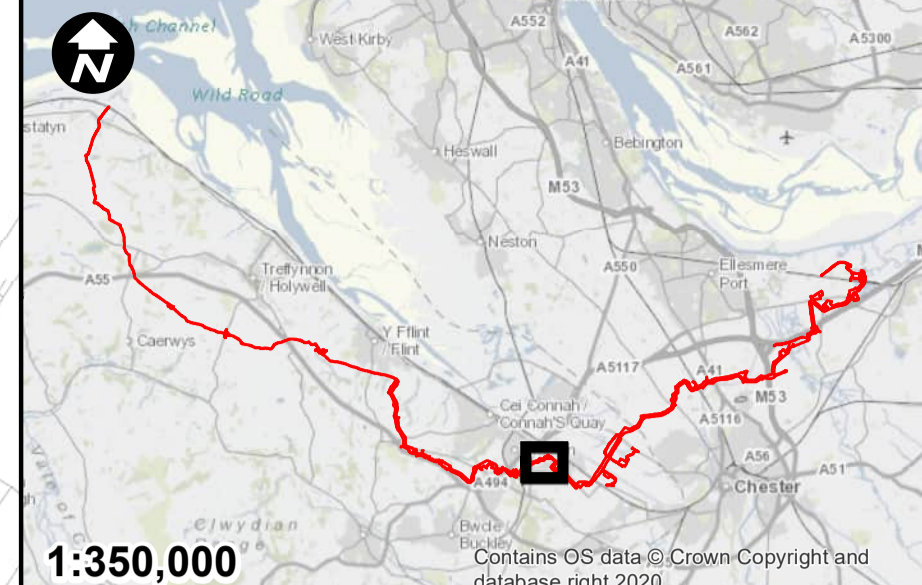
DRAWN	CHECKED	APPROVED	AUTHORISED
NC	PT	VB	AV

SCALE @ A1 SIZE	DATE	REVISION
1:2,500	24/05/2023	D

DRAWING NUMBER
EN070007-D.2.5-AROW-Sheet 15



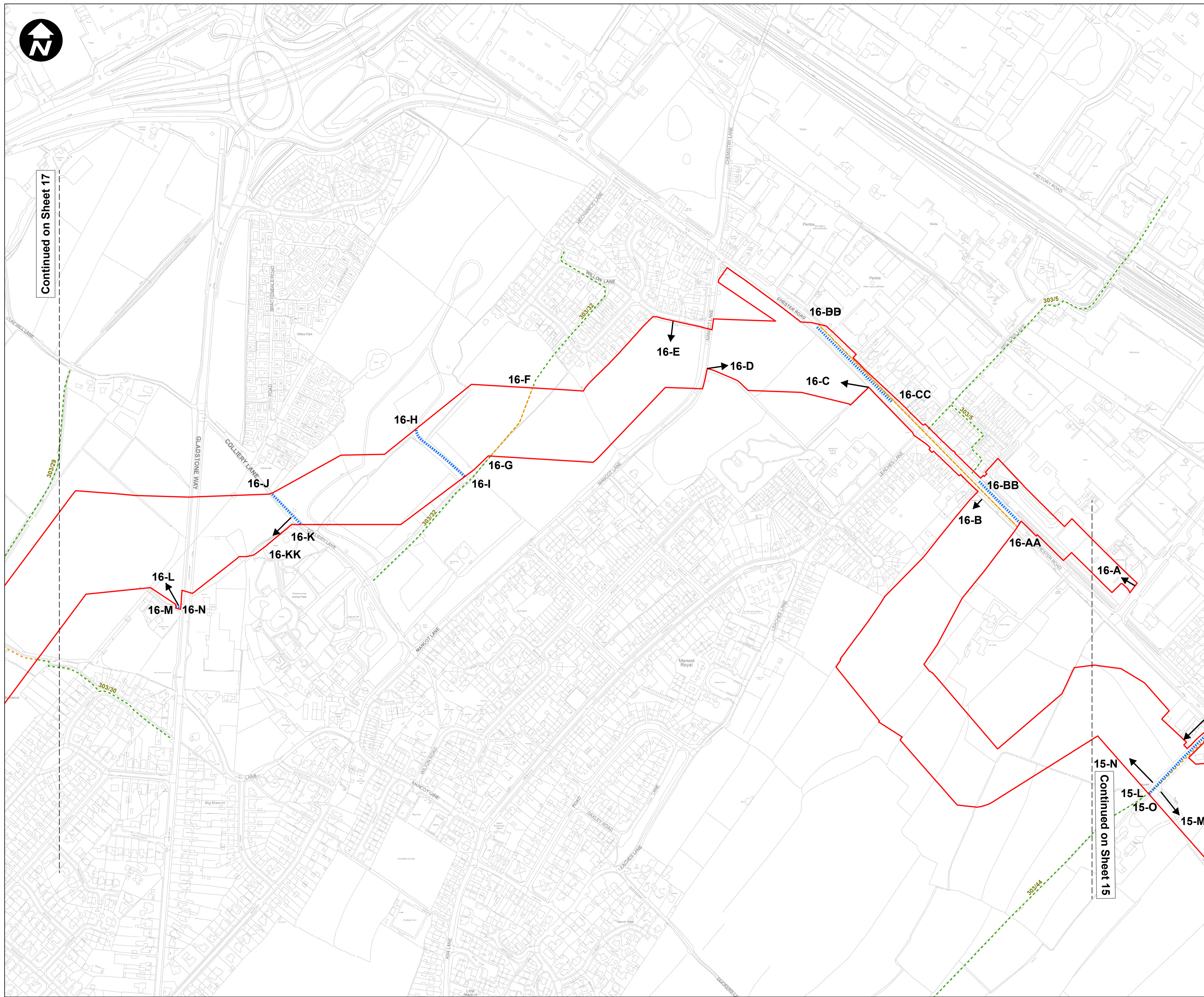
SCALE: 1:1250



1:350,000

KEY

- Order Limits
- Public RoW (current to be temporarily stopped up)
- Streets Subject To Street Works
- Public Rights of Way - Flintshire
- New access



Continued on Sheet 17

Continued on Sheet 15

D	NC	PT	VB	24/05/2023
C	RH	PT	VB	28/02/2023
B	RH	PT	VB	28/02/2023
A	RH	PT	VB	28/09/2022
REVISION	DRAWN	CHECKED	APPROVED	DATE

SCALE: 1:2,500



Mapping reproduced by permission of Ordnance Survey on behalf of HMSO

Contains OS data © Crown Copyright and database right 2022

HyNet North West

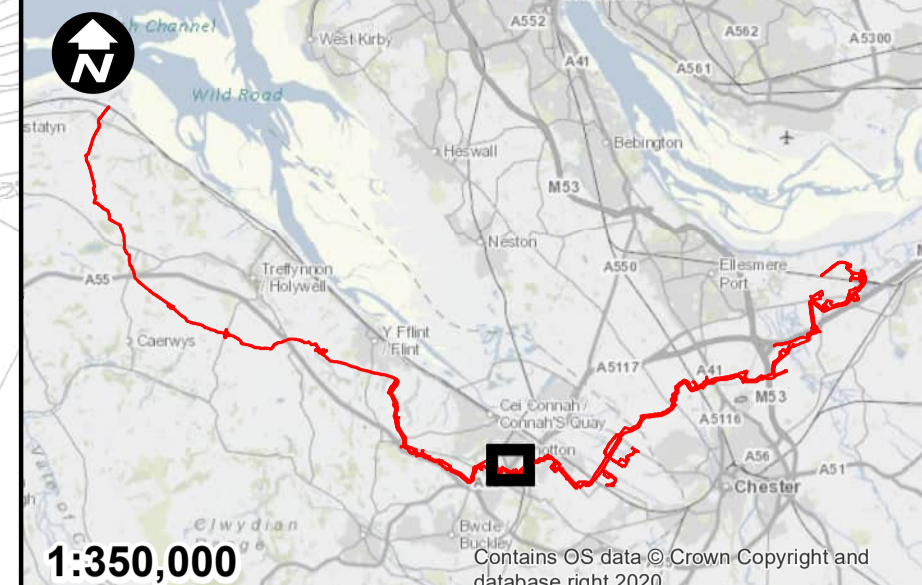
PROJECT TITLE
HyNet Carbon Dioxide Pipeline DCO

DRAWING TITLE
**ACCESS AND RIGHTS OF WAY PLAN
REGULATION 5(2)(k) APPLICATION
DOCUMENT REFERENCE D.2.5
SHEET 16**

DRAWING STATUS
CHANGE REQUEST 2

DRAWN	CHECKED	APPROVED	AUTHORISED
NC	PT	VB	AV
SCALE @ A1 SIZE		DATE	REVISION
1:2,500		24/05/2023	D

DRAWING NUMBER
EN070007-D.2.5-AROW-Sheet 16



1:350,000

KEY

- Order Limits
- Public RoW (current to be temporarily stopped up)
- Public RoW (current to be temporarily stopped up)
- Streets Subject To Street Works
- Public Rights of Way - Flintshire
- Private maintenance of new or altered access
- New access

D	NC	PT	VB	24/05/2023
C	RH	PT	VB	28/02/2023
B	RH	PT	VB	28/02/2023
A	RH	PT	VB	28/09/2022
REVISION	DRAWN	CHECKED	APPROVED	DATE

SCALE: 1:2,500

0 50 100 200 Metres

Mapping reproduced by permission of Ordnance Survey on behalf of HMSO
 Contains OS data © Crown Copyright and database right 2022

HyNet North West

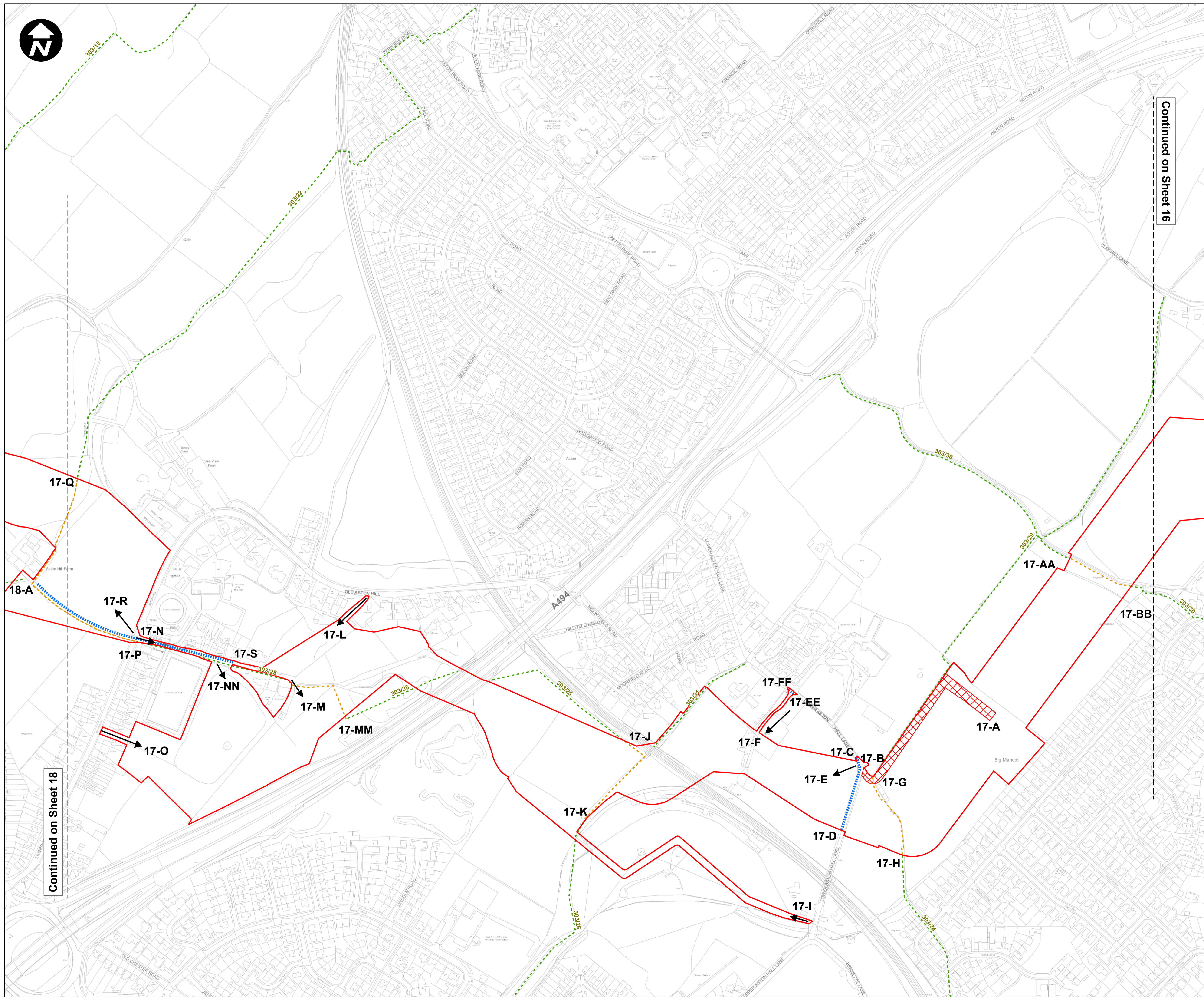
PROJECT TITLE
HyNet Carbon Dioxide Pipeline DCO

DRAWING TITLE
**ACCESS AND RIGHTS OF WAY PLAN
 REGULATION 5(2)(k) APPLICATION
 DOCUMENT REFERENCE D.2.5
 SHEET 17**

DRAWING STATUS
CHANGE REQUEST 2

DRAWN	CHECKED	APPROVED	AUTHORISED
NC	PT	VB	AV
SCALE @ A1 SIZE		DATE	REVISION
1:2,500		24/05/2023	D

DRAWING NUMBER
 EN070007-D.2.5-AROW-Sheet 17



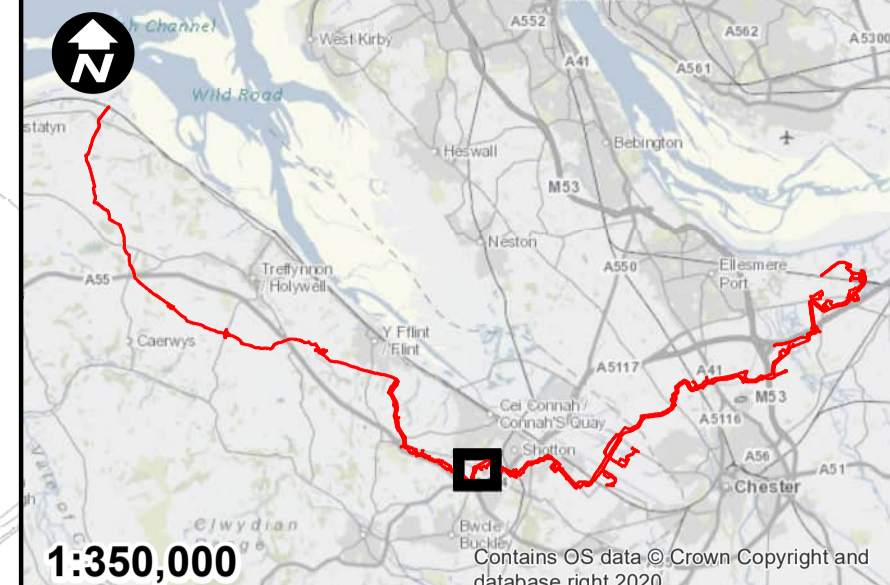
Continued on Sheet 16

Continued on Sheet 18



Continued on Sheet 19

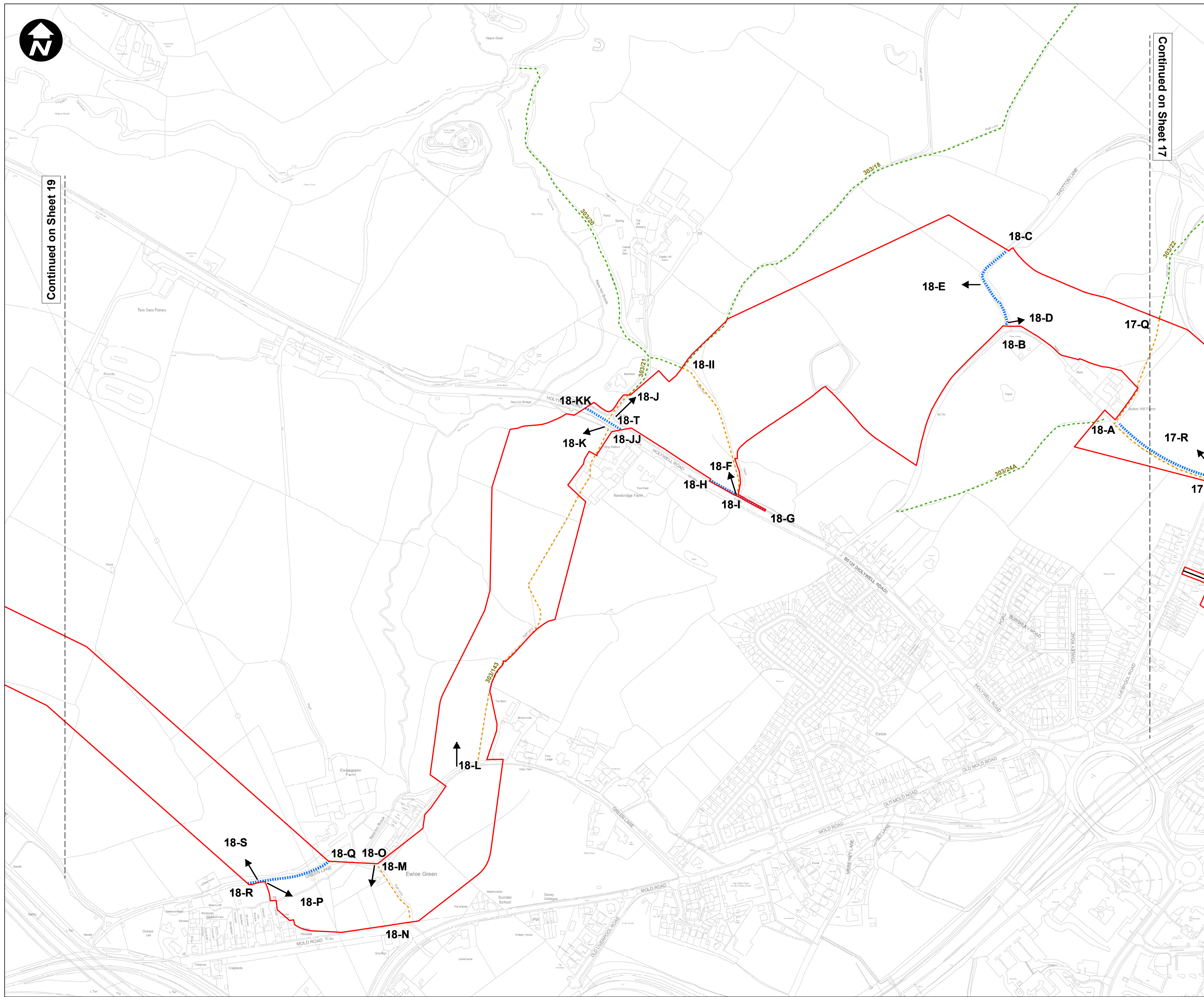
Continued on Sheet 17



1:350,000

KEY

- Order Limits
- Public RoW (current to be temporarily stopped up)
- Streets Subject To Street Works
- Public Rights of Way - Flintshire
- New access



D	NC	PT	VB	24/05/2023
C	RH	PT	VB	28/02/2023
B	RH	PT	VB	28/02/2023
A	RH	PT	VB	28/09/2022
REVISION	DRAWN	CHECKED	APPROVED	DATE

SCALE: 1:2,500



Mapping reproduced by permission of Ordnance Survey on behalf of HMSO

Contains OS data © Crown Copyright and database right 2022

HyNet North West

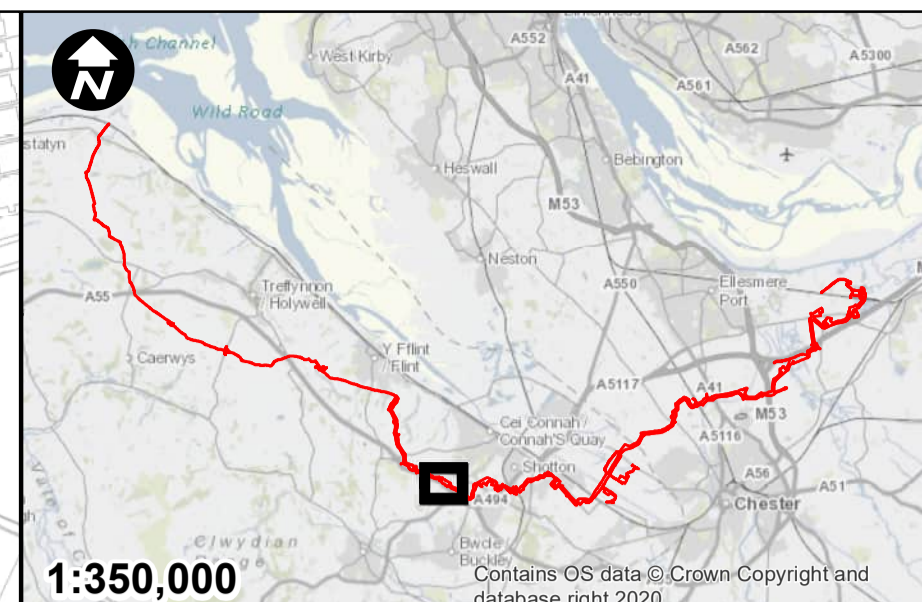
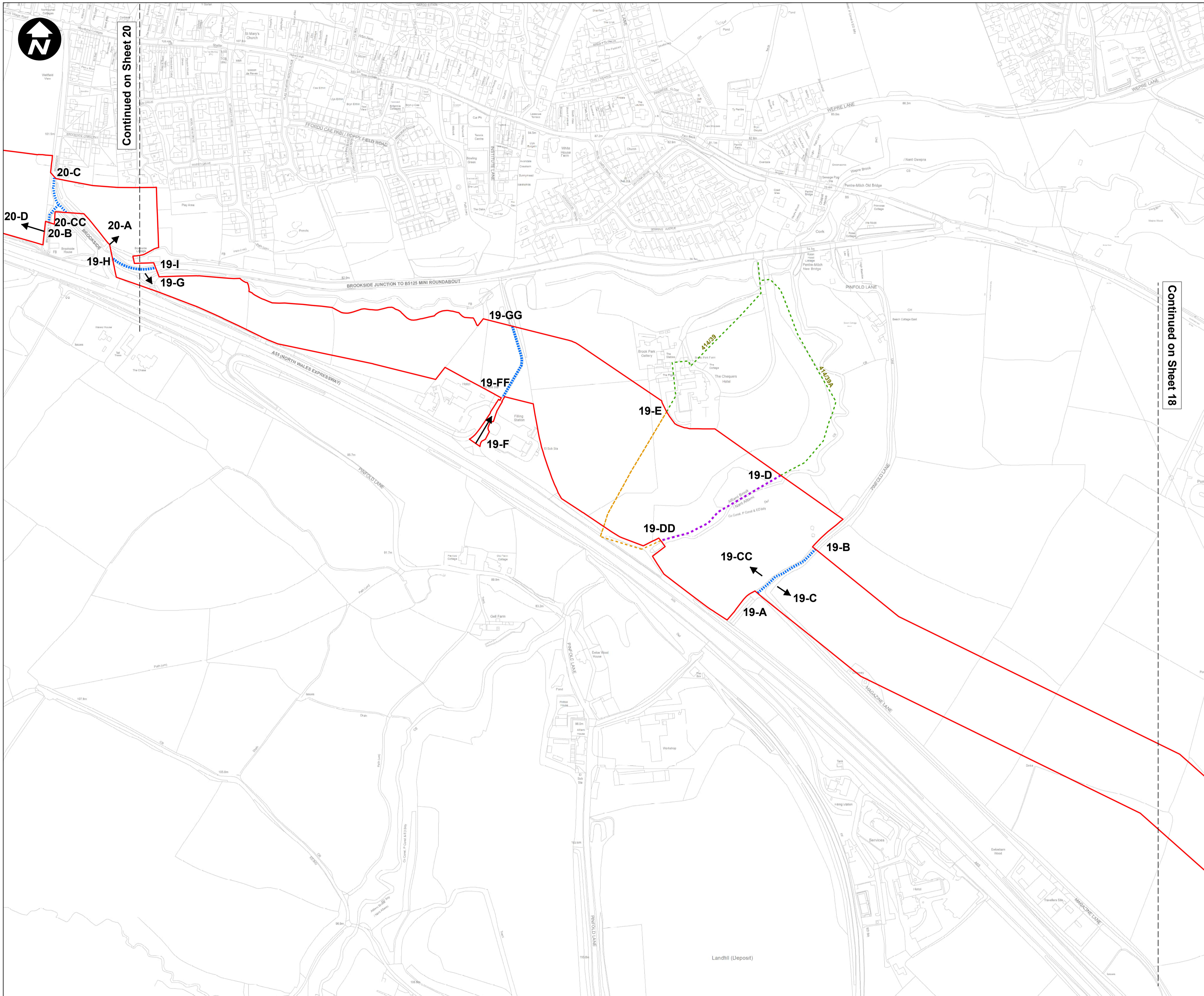
PROJECT TITLE
HyNet Carbon Dioxide Pipeline DCO

DRAWING TITLE
**ACCESS AND RIGHTS OF WAY PLAN
 REGULATION 5(2)(k) APPLICATION
 DOCUMENT REFERENCE D.2.5
 SHEET 18**

DRAWING STATUS
CHANGE REQUEST 2

DRAWN	CHECKED	APPROVED	AUTHORISED
NC	PT	VB	AV
SCALE @ A1 SIZE		DATE	REVISION
1:2,500		24/05/2023	D

DRAWING NUMBER
EN070007-D.2.5-AROW-Sheet 18



- KEY**
- Order Limits
 - Public RoW (current to be permanently diverted)
 - Public RoW (current to be temporarily stopped up)
 - Streets Subject To Street Works
 - Public Rights of Way - Flintshire
 - New access

REVISION	DRAWN	CHECKED	APPROVED	DATE
D	NC	PT	VB	24/05/2023
C	RH	PT	VB	28/02/2023
B	RH	PT	VB	28/02/2023
A	RH	PT	VB	28/09/2022

SCALE: 1:2,500
 0 50 100 200 Metres

Mapping reproduced by permission of Ordnance Survey on behalf of HMSO
 Contains OS data © Crown Copyright and database right 2022

HyNet North West

PROJECT TITLE
HyNet Carbon Dioxide Pipeline DCO

DRAWING TITLE
**ACCESS AND RIGHTS OF WAY PLAN
 REGULATION 5(2)(k) APPLICATION
 DOCUMENT REFERENCE D.2.5
 SHEET 19**

DRAWING STATUS
CHANGE REQUEST 2


DRAWN	CHECKED	APPROVED	AUTHORISED
NC	PT	VB	AV

SCALE @ A1 SIZE: 1:2,500 DATE: 24/05/2023 REVISION: D

DRAWING NUMBER
EN070007-D.2.5-AROW-Sheet 19

Continued on Sheet 20

Continued on Sheet 18



21-AA

Continued on Sheet 21

20-P

20-M

20-L

20-J

20-K

20-I

20-H

20-R

20-T

20-S

20-Q

20-G

20-G

20-N

20-O

20-DD

20-EE

20-E

20-FF

20-C

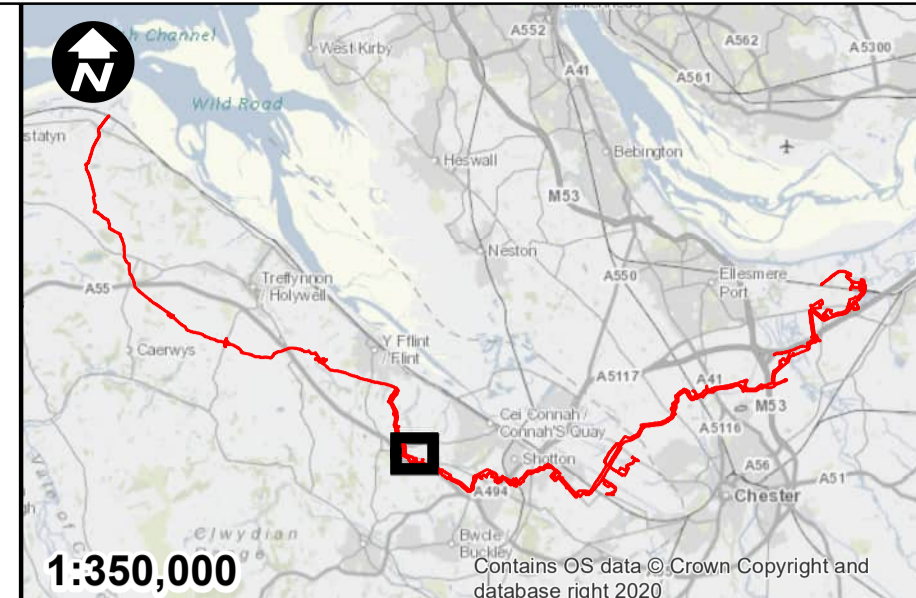
20-D

20-CC

20-B

20-A

19-G



1:350,000

KEY

- Order Limits
- Public RoW (current to be temporarily stopped up)
- Streets Subject To Street Works
- Public Rights of Way - Flintshire
- Private maintenance of new or altered access
- New access

D	NC	PT	VB	24/05/2023
C	RH	PT	VB	28/02/2023
B	RH	PT	VB	28/02/2023
A	RH	PT	VB	28/09/2022
REVISION	DRAWN	CHECKED	APPROVED	DATE

SCALE: 1:2,500



Mapping reproduced by permission of Ordnance Survey on behalf of HMSO

Contains OS data © Crown Copyright and database right 2022

HyNet North West

PROJECT TITLE
HyNet Carbon Dioxide Pipeline DCO

DRAWING TITLE
**ACCESS AND RIGHTS OF WAY PLAN
 REGULATION 5(2)(k) APPLICATION
 DOCUMENT REFERENCE D.2.5
 SHEET 20**

DRAWING STATUS
CHANGE REQUEST 2

DRAWN	CHECKED	APPROVED	AUTHORISED
NC	PT	VB	AV

SCALE @ A1 SIZE	DATE	REVISION
1:2,500	24/05/2023	D

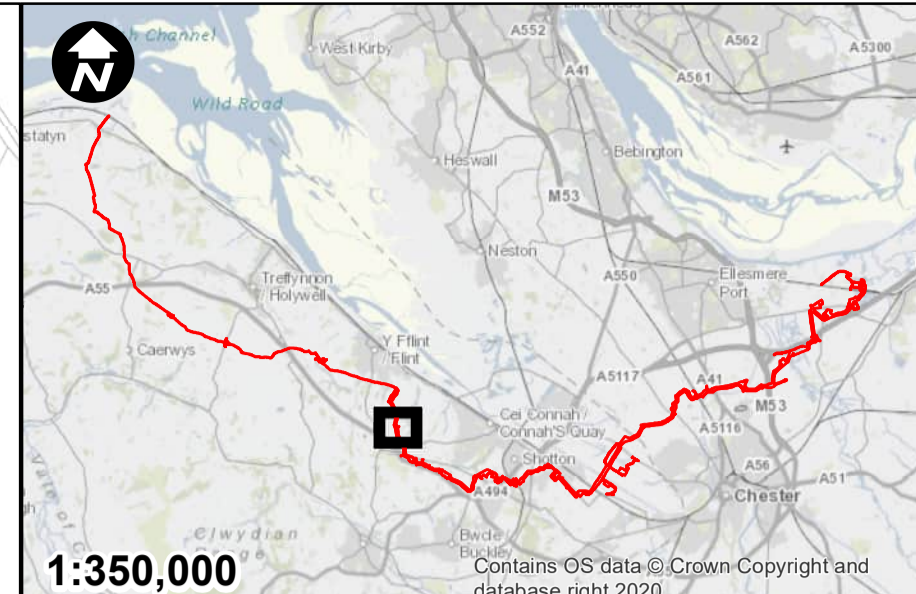
DRAWING NUMBER
 EN070007-D.2.5-AROW-Sheet 20

Continued on Sheet 21

Continued on Sheet 19








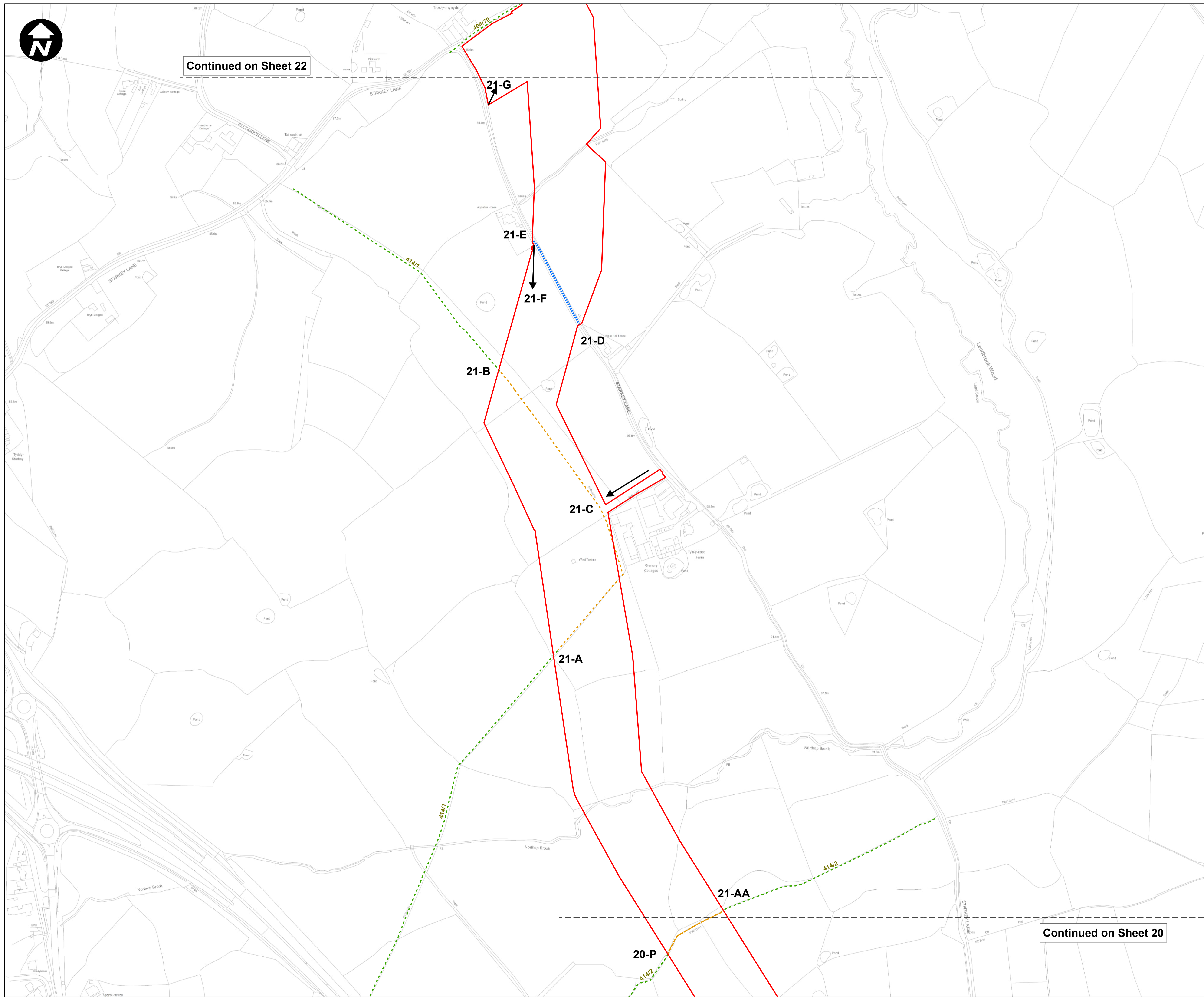
Continued on Sheet 22



1:350,000

KEY

-  Order Limits
-  Public RoW (current to be temporarily stopped up)
-  Streets Subject To Street Works
-  Public Rights of Way - Flintshire
-  New access



D	NC	PT	VB	24/05/2023
C	RH	PT	VB	28/02/2023
B	RH	PT	VB	28/02/2023
A	RH	PT	VB	28/09/2022
REVISION	DRAWN	CHECKED	APPROVED	DATE

SCALE: 1:2,500



Mapping reproduced by permission of Ordnance Survey on behalf of HMSO

Contains OS data © Crown Copyright and database right 2022

HyNet North West

PROJECT TITLE
HyNet Carbon Dioxide Pipeline DCO

DRAWING TITLE
ACCESS AND RIGHTS OF WAY PLAN
REGULATION 5(2)(k) APPLICATION
DOCUMENT REFERENCE D.2.5
SHEET 21

DRAWING STATUS
CHANGE REQUEST 2

DRAWN	CHECKED	APPROVED	AUTHORISED
NC	PT	VB	AV

SCALE @ A1 SIZE	DATE	REVISION
1:2,500	24/05/2023	D

DRAWING NUMBER
EN070007-D.2.5-AROW-Sheet 21

Continued on Sheet 20

20-P

21-AA

21-A

21-C

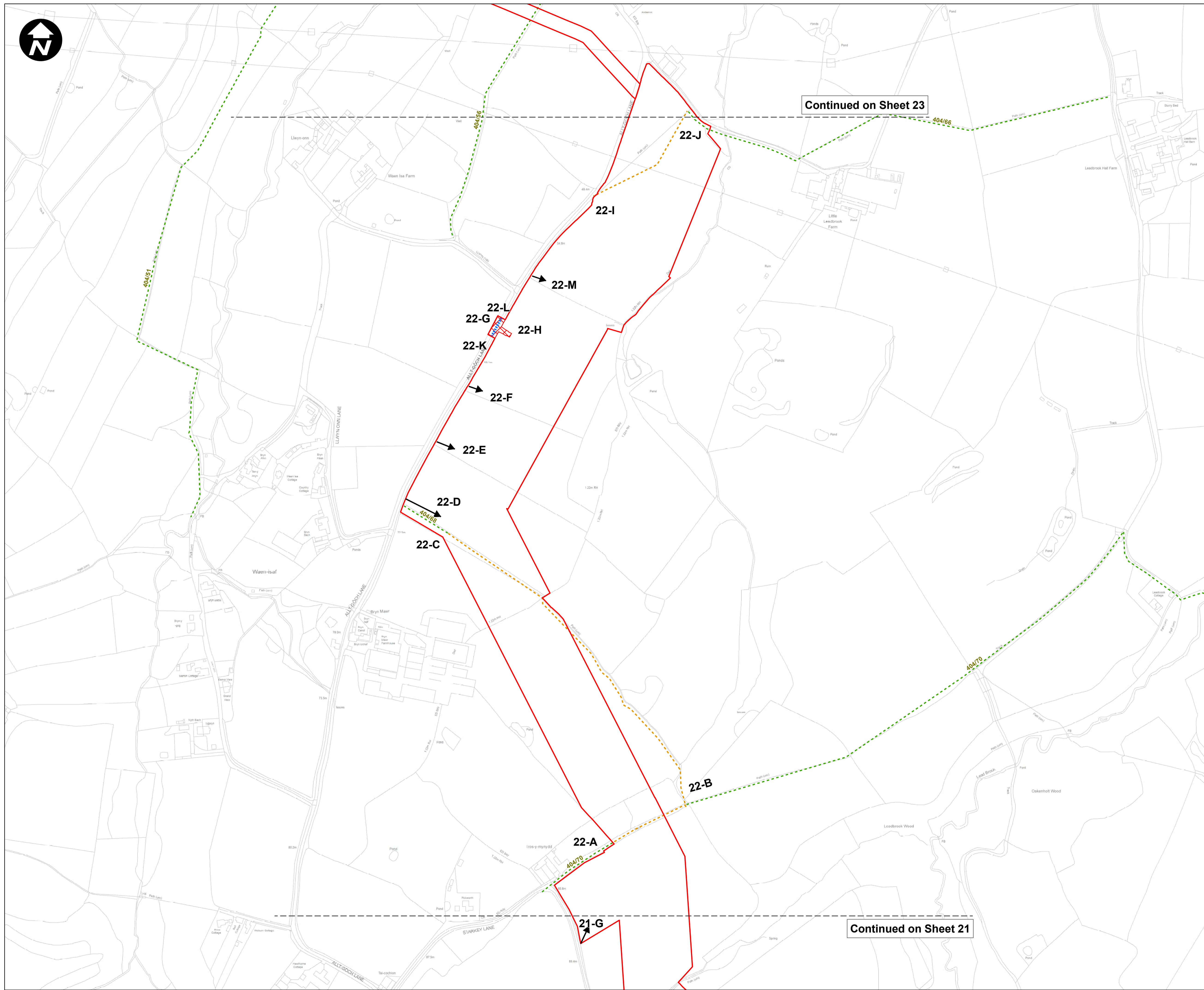
21-B

21-D

21-E

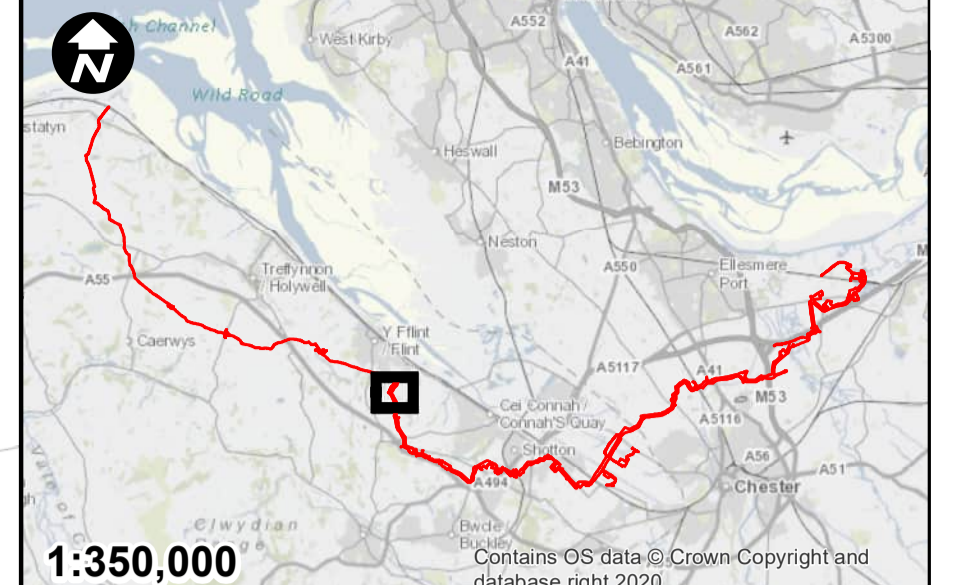
21-F

21-G




Continued on Sheet 23

Continued on Sheet 21



- KEY**
- Order Limits
 - Public RoW (current to be temporarily stopped)
 - Streets Subject To Street Works
 - Public Rights of Way - Flintshire
 - Private maintenance of new or altered access
 - New access

REVISION	DRAWN	CHECKED	APPROVED	DATE
D	NC	PT	VB	24/05/2023
C	RH	PT	VB	28/02/2023
B	RH	PT	VB	28/02/2023
A	RH	PT	VB	28/09/2022



Mapping reproduced by permission of Ordnance Survey on behalf of HMSO
 Contains OS data © Crown Copyright and database right 2022

HyNet North West

PROJECT TITLE
 HyNet Carbon Dioxide Pipeline DCO

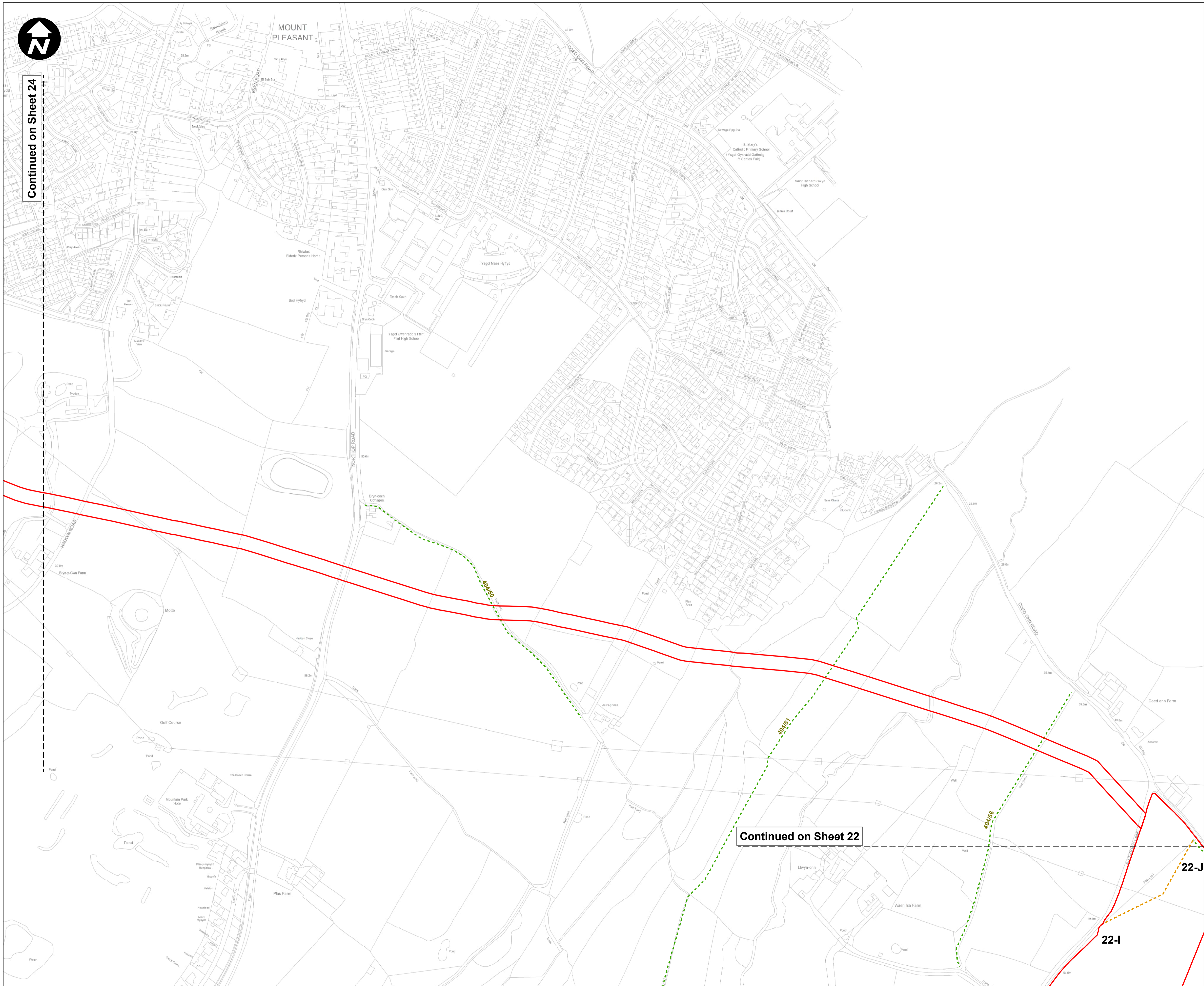
DRAWING TITLE
 ACCESS AND RIGHTS OF WAY PLAN
 REGULATION 5(2)(k) APPLICATION
 DOCUMENT REFERENCE D.2.5 SHEET 22

DRAWING STATUS
 CHANGE REQUEST 2

DRAWN	CHECKED	APPROVED	AUTHORISED
NC	PT	VB	AV

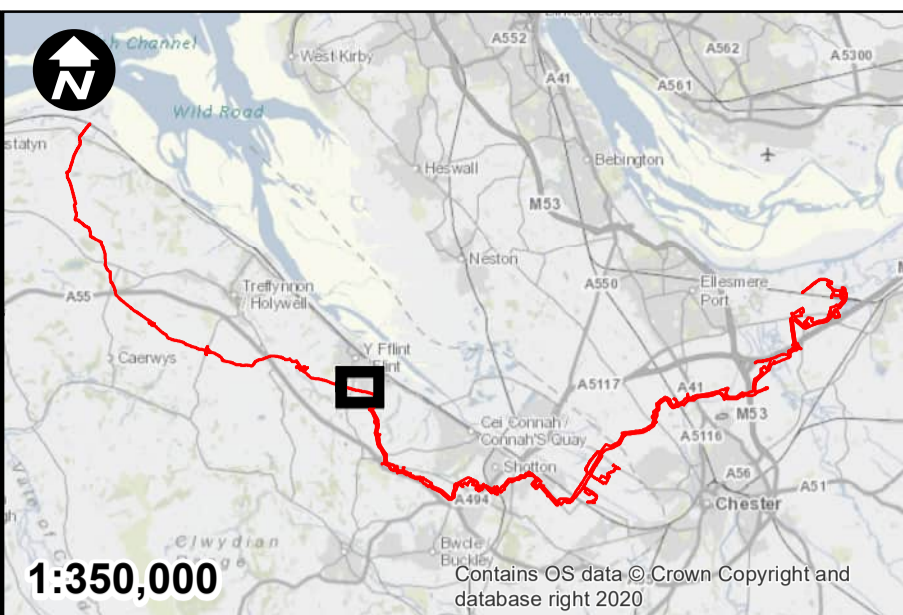
SCALE @ A1 SIZE	DATE	REVISION
1:2,500	24/05/2023	D

DRAWING NUMBER
 EN070007-D.2.5-AROW-Sheet 22



Continued on Sheet 24


Continued on Sheet 22



KEY

- Order Limits
- Public RoW (current to be temporarily stopped up)
- Public Rights of Way - Flintshire

D	NC	PT	VB	24/05/2023
C	RH	PT	VB	28/02/2023
B	RH	PT	VB	28/02/2023
A	RH	PT	VB	28/09/2022
REVISION	DRAWN	CHECKED	APPROVED	DATE



Mapping reproduced by permission of Ordnance Survey on behalf of HMSO
 Contains OS data © Crown Copyright and database right 2022

HyNet North West

PROJECT TITLE
HyNet Carbon Dioxide Pipeline DCO

DRAWING TITLE
**ACCESS AND RIGHTS OF WAY PLAN
 REGULATION 5(2)(k) APPLICATION
 DOCUMENT REFERENCE D.2.5
 SHEET 23**

DRAWING STATUS
CHANGE REQUEST 2


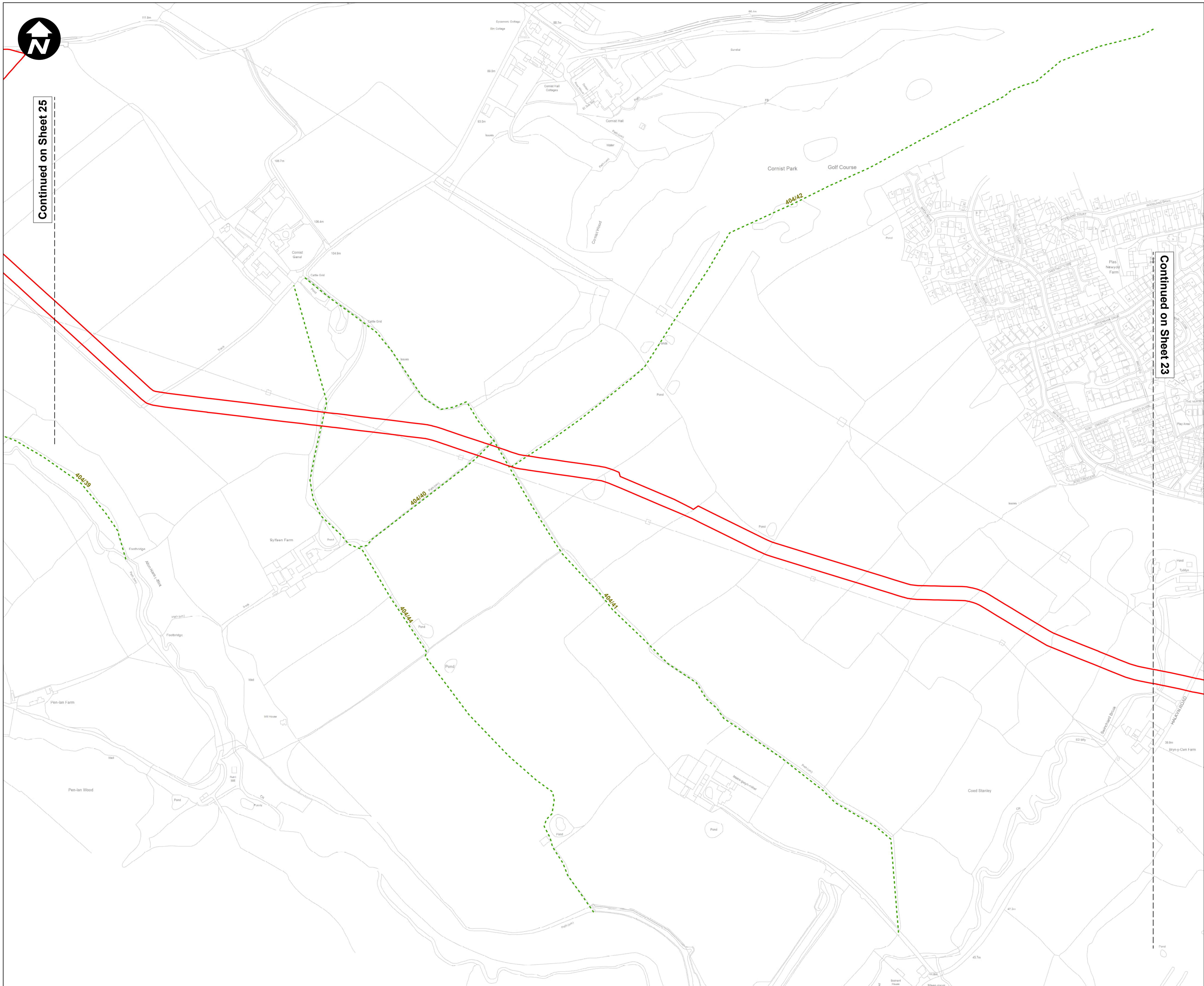
DRAWN	CHECKED	APPROVED	AUTHORISED
NC	PT	VB	AV

SCALE @ A1 SIZE	DATE	REVISION
1:2,500	24/05/2023	D

DRAWING NUMBER
 EN070007-D.2.5-AROW-Sheet 23

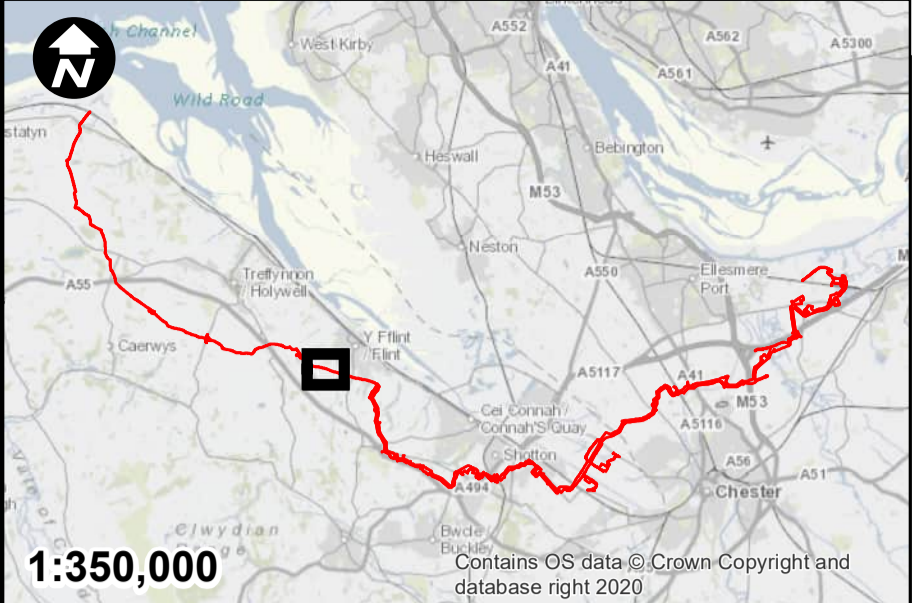
22-J

22-1



Continued on Sheet 25

Continued on Sheet 23



1:350,000

KEY

- Order Limits
- Public Rights of Way - Flintshire

D	NC	PT	VB	24/05/2023
C	RH	PT	VB	28/02/2023
B	RH	PT	VB	28/02/2023
A	RH	PT	VB	28/09/2022
REVISION	DRAWN	CHECKED	APPROVED	DATE

SCALE: 1:2,500



Mapping reproduced by permission of Ordnance Survey on behalf of HMSO

Contains OS data © Crown Copyright and database right 2022

HyNet North West

PROJECT TITLE
HyNet Carbon Dioxide Pipeline DCO

DRAWING TITLE
**ACCESS AND RIGHTS OF WAY PLAN
REGULATION 5(2)(k) APPLICATION
DOCUMENT REFERENCE D.2.5
SHEET 24**

DRAWING STATUS
CHANGE REQUEST 2

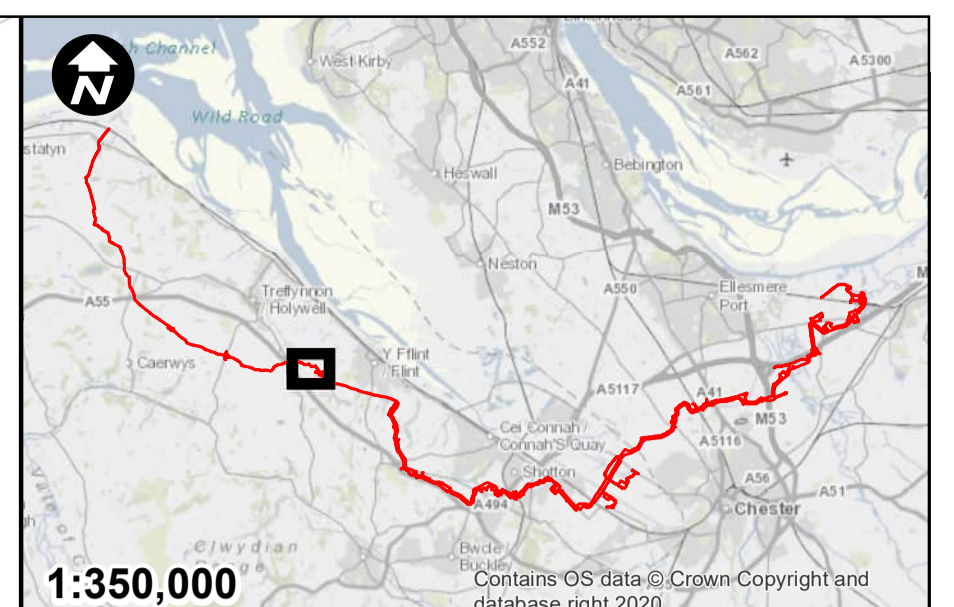
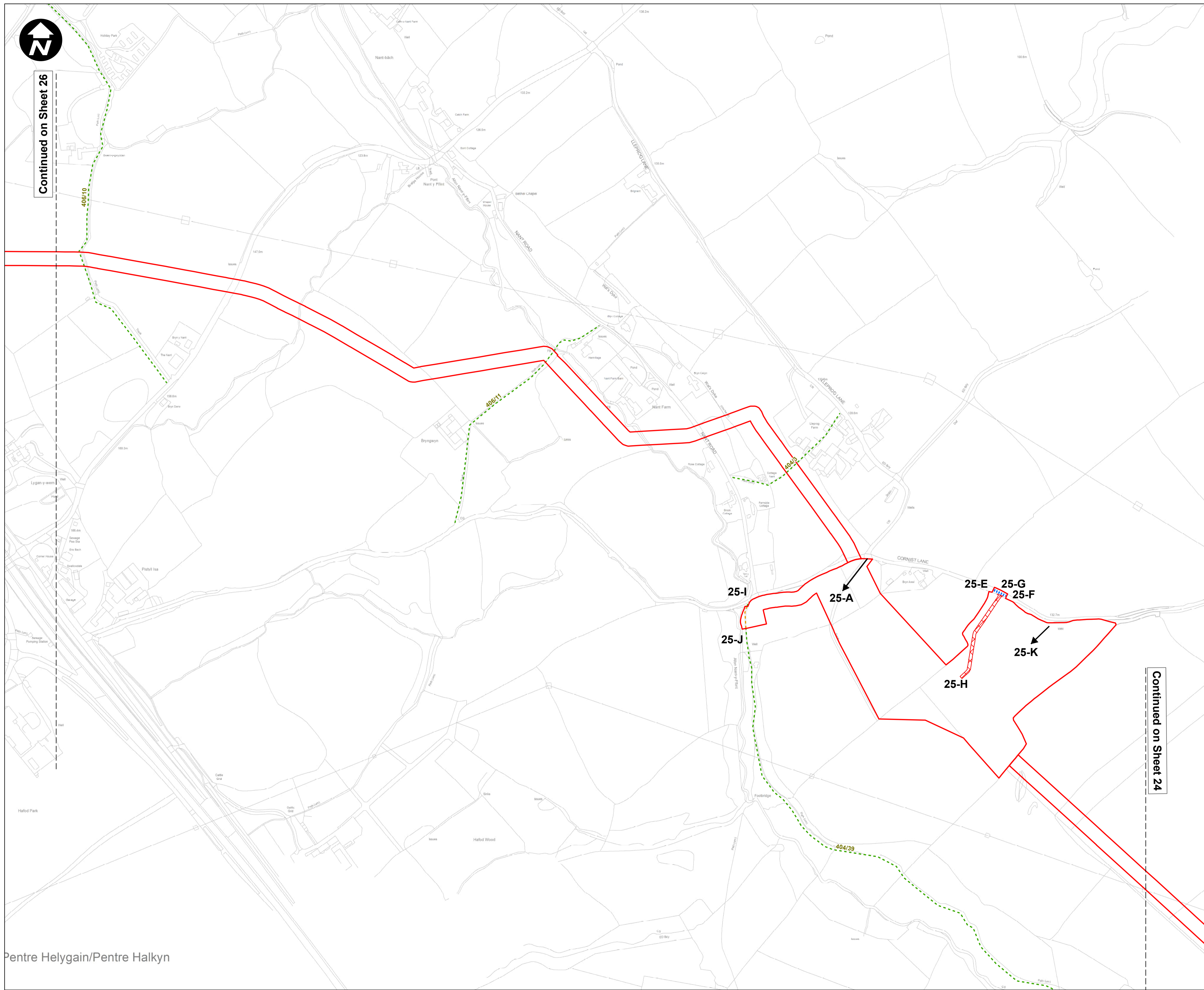
DRAWN	CHECKED	APPROVED	AUTHORISED
NC	PT	VB	AV

SCALE @ A1 SIZE	DATE	REVISION
1:2,500	24/05/2023	D

DRAWING NUMBER
EN070007-D.2.5-AROW-Sheet 24




Continued on Sheet 26



KEY

- Order Limits
- Public RoW (current to be temporarily stopped up)
- Streets Subject To Street Works
- Public Rights of Way - Flintshire
- Private maintenance of new or altered access
- New access

D	NC	PT	VB	24/05/2023
C	RH	PT	VB	28/02/2023
B	RH	PT	VB	28/02/2023
A	RH	PT	VB	28/09/2022
REVISION	DRAWN	CHECKED	APPROVED	DATE



Mapping reproduced by permission of Ordnance Survey on behalf of HMSO
 Contains OS data © Crown Copyright and database right 2022

HyNet North West

PROJECT TITLE
HyNet Carbon Dioxide Pipeline DCO

DRAWING TITLE
**ACCESS AND RIGHTS OF WAY PLAN
 REGULATION 5(2)(k) APPLICATION
 DOCUMENT REFERENCE D.2.5
 SHEET 25**

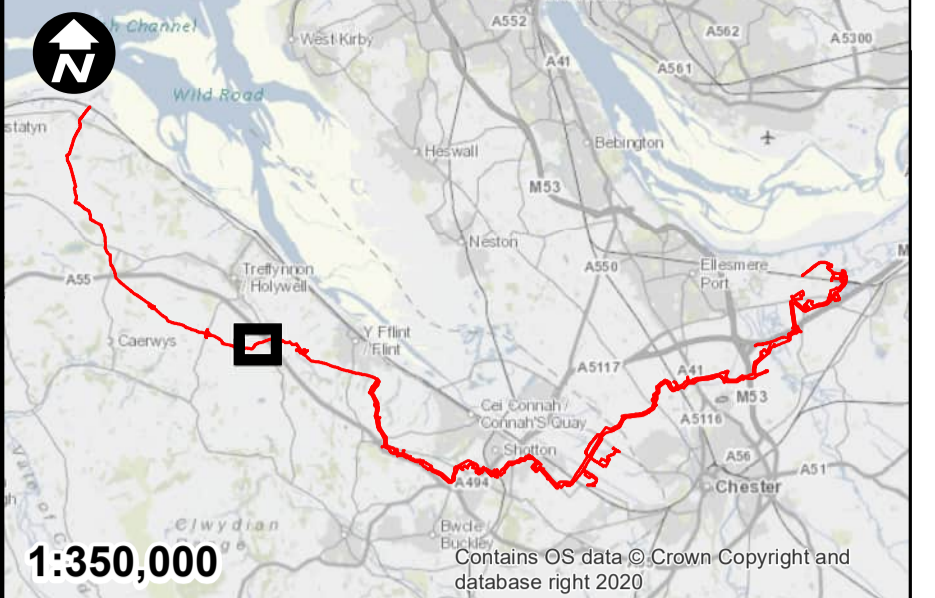
DRAWING STATUS
CHANGE REQUEST 2

DRAWN	CHECKED	APPROVED	AUTHORISED
NC	PT	VB	AV
SCALE @ A1 SIZE		DATE	REVISION
1:2,500		24/05/2023	D

DRAWING NUMBER
EN070007-D.2.5-AROW-Sheet 25

Continued on Sheet 24

Pentre Helygain/Pentre Halkyn

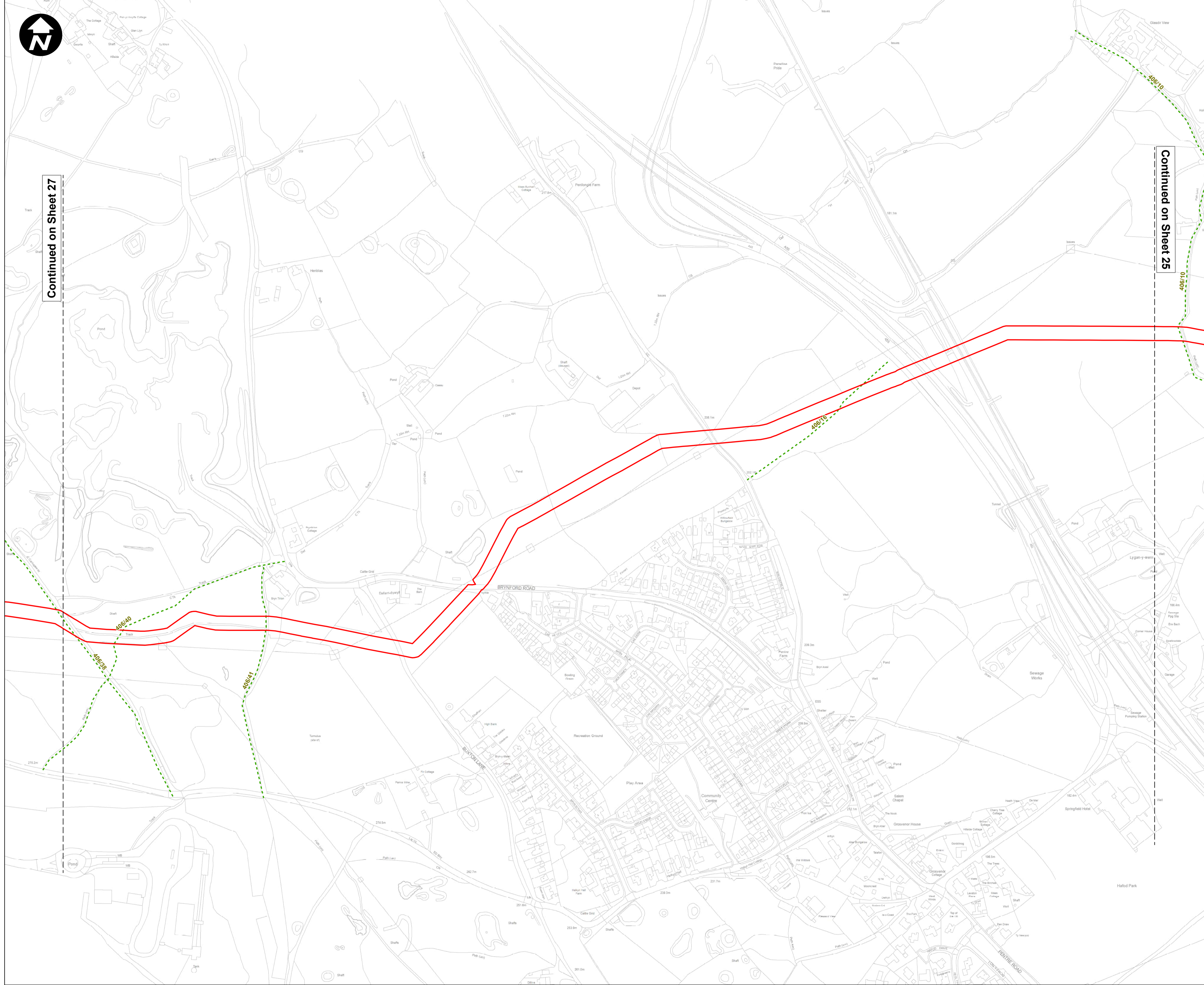


KEY


- Order Limits
- Public Rights of Way - Flintshire

Continued on Sheet 27

Continued on Sheet 25



REVISION	DRAWN	CHECKED	APPROVED	DATE
D	NC	PT	VB	24/05/2023
C	RH	PT	VB	28/02/2023
B	RH	PT	VB	28/02/2023
A	RH	PT	VB	28/09/2022



Mapping reproduced by permission of Ordnance Survey on behalf of HMSO
Contains OS data © Crown Copyright and database right 2022

HyNet North West

PROJECT TITLE
HyNet Carbon Dioxide Pipeline DCO

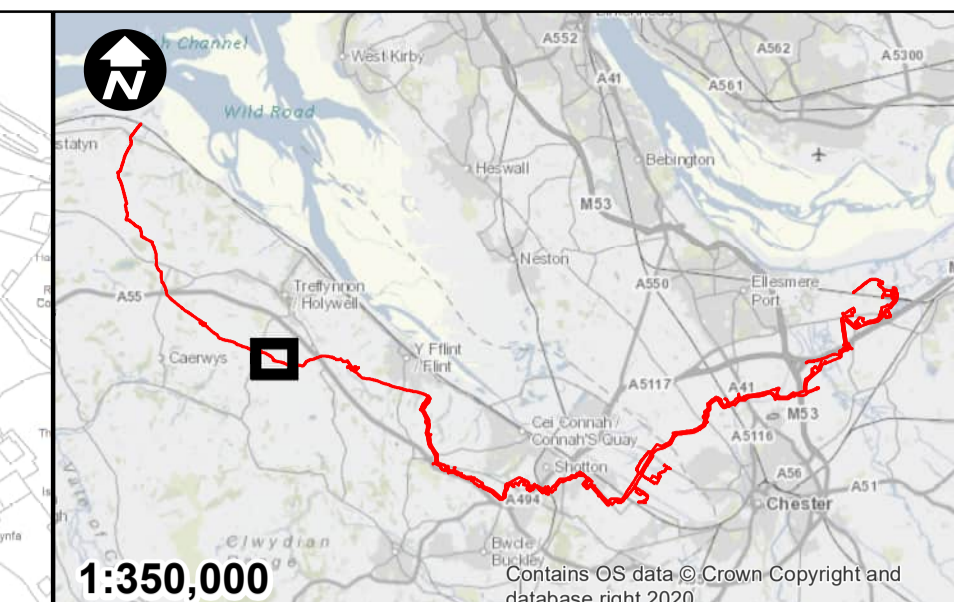
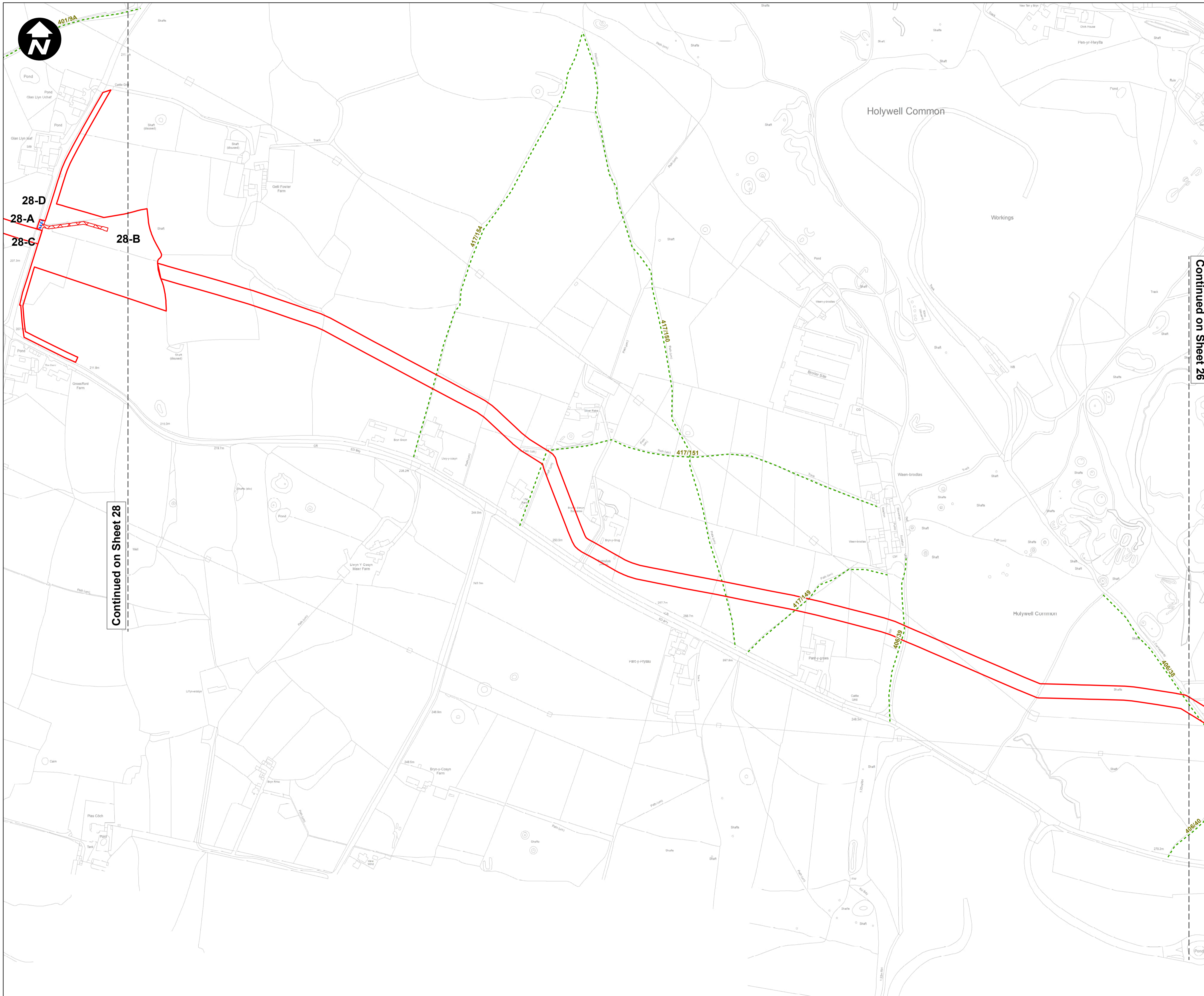
DRAWING TITLE
**ACCESS AND RIGHTS OF WAY PLAN
REGULATION 5(2)(k) APPLICATION
DOCUMENT REFERENCE D.2.5
SHEET 26**

DRAWING STATUS
CHANGE REQUEST 2

DRAWN	CHECKED	APPROVED	AUTHORISED
NC	PT	VB	AV

SCALE @ A1 SIZE: 1:2,500 DATE: 24/05/2023 REVISION: D

DRAWING NUMBER
EN070007-D.2.5-AROW-Sheet 26




KEY

- Order Limits
- Streets Subject To Street Works
- Public Rights of Way - Flintshire
- Private maintenance of new or altered access

Continued on Sheet 26

D	NC	PT	VB	24/05/2023
C	RH	PT	VB	28/02/2023
B	RH	PT	VB	28/02/2023
A	RH	PT	VB	28/09/2022
REVISION	DRAWN	CHECKED	APPROVED	DATE



Mapping reproduced by permission of Ordnance Survey on behalf of HMSO
 Contains OS data © Crown Copyright and database right 2022

HyNet North West

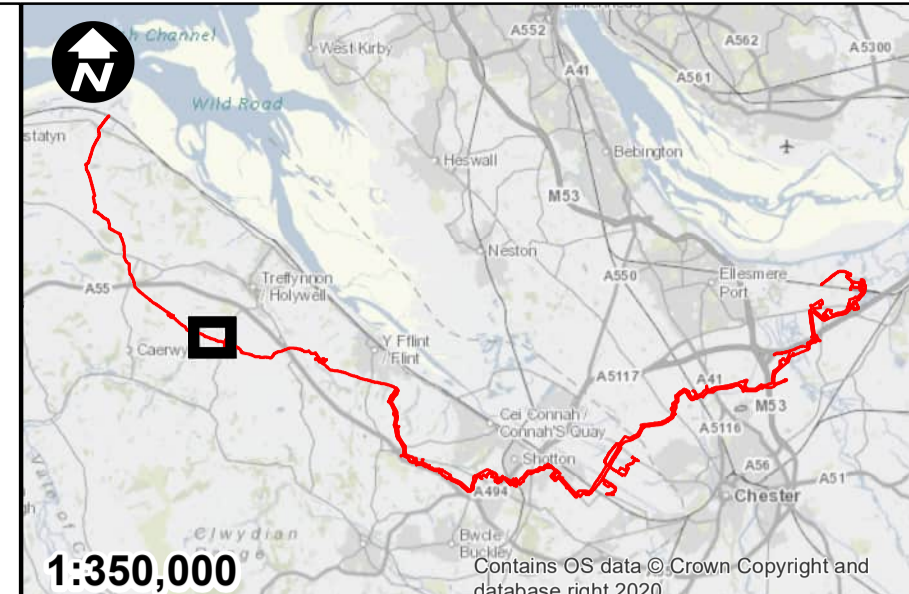
PROJECT TITLE
 HyNet Carbon Dioxide Pipeline DCO

DRAWING TITLE
 ACCESS AND RIGHTS OF WAY PLAN
 REGULATION 5(2)(k) APPLICATION
 DOCUMENT REFERENCE D.2.5
 SHEET 27

DRAWING STATUS
 CHANGE REQUEST 2

DRAWN	CHECKED	APPROVED	AUTHORISED
NC	PT	VB	AV
SCALE @ A1 SIZE		DATE	REVISION
1:2,500		24/05/2023	D
DRAWING NUMBER			
EN070007-D.2.5-AROW-Sheet 27			

Continued on Sheet 28

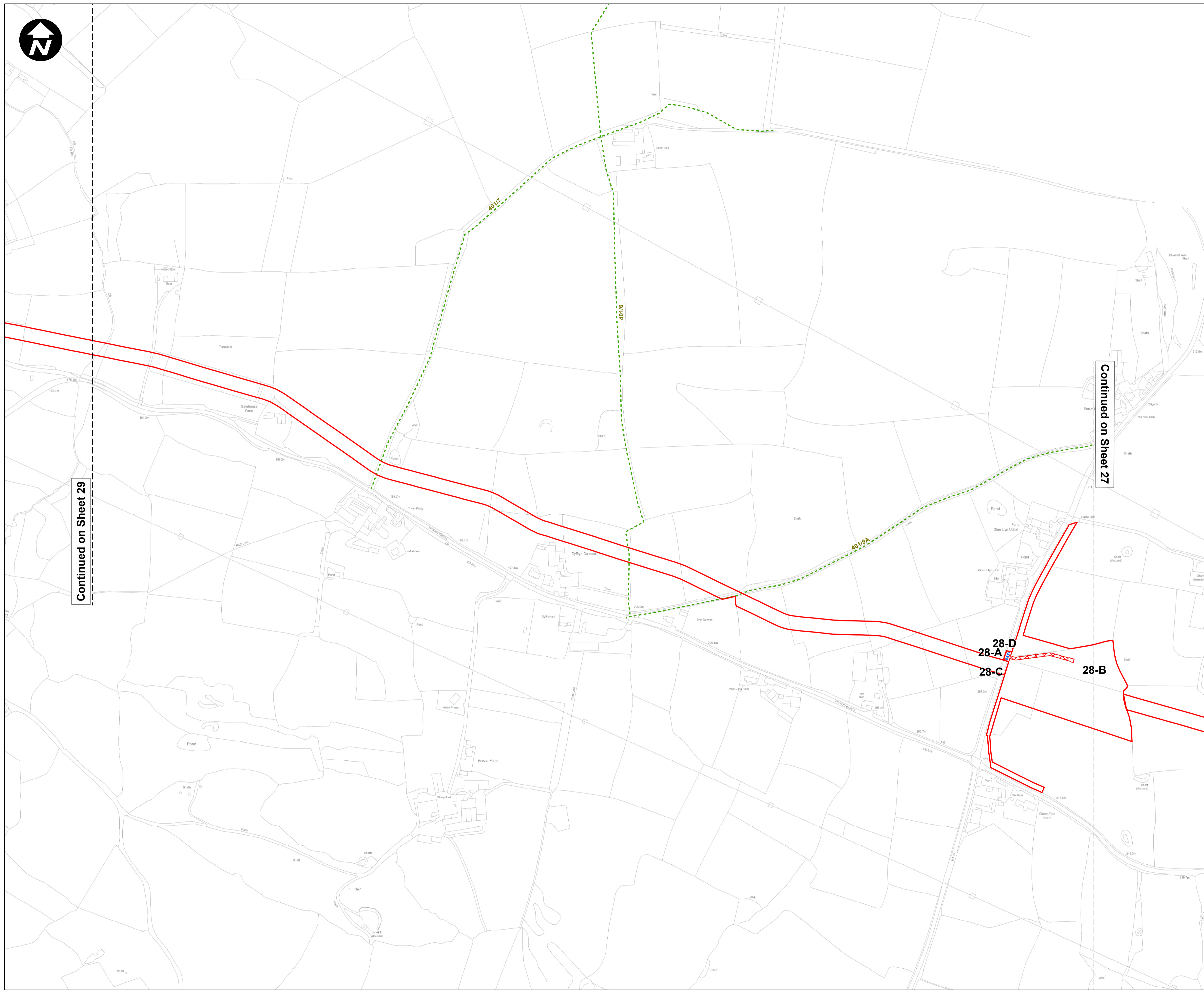


1:350,000

Contains OS data © Crown Copyright and database right 2020

KEY

- Order Limits
- Streets Subject To Street Works
- Public Rights of Way - Flintshire
- Private maintenance of new or altered access



Continued on Sheet 29

Continued on Sheet 27

D	NC	PT	VB	24/05/2023
C	RH	PT	VB	28/02/2023
B	RH	PT	VB	28/02/2023
A	RH	PT	VB	28/09/2022
REVISION	DRAWN	CHECKED	APPROVED	DATE

SCALE: 1:2,500



Mapping reproduced by permission of Ordnance Survey on behalf of HMSO

Contains OS data © Crown Copyright and database right 2022

HyNet North West

PROJECT TITLE
HyNet Carbon Dioxide Pipeline DCO

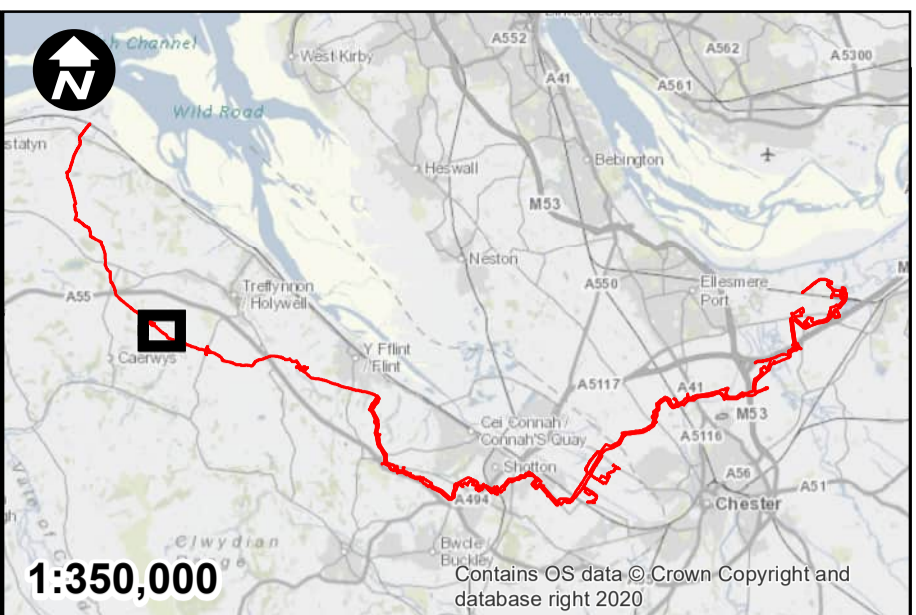
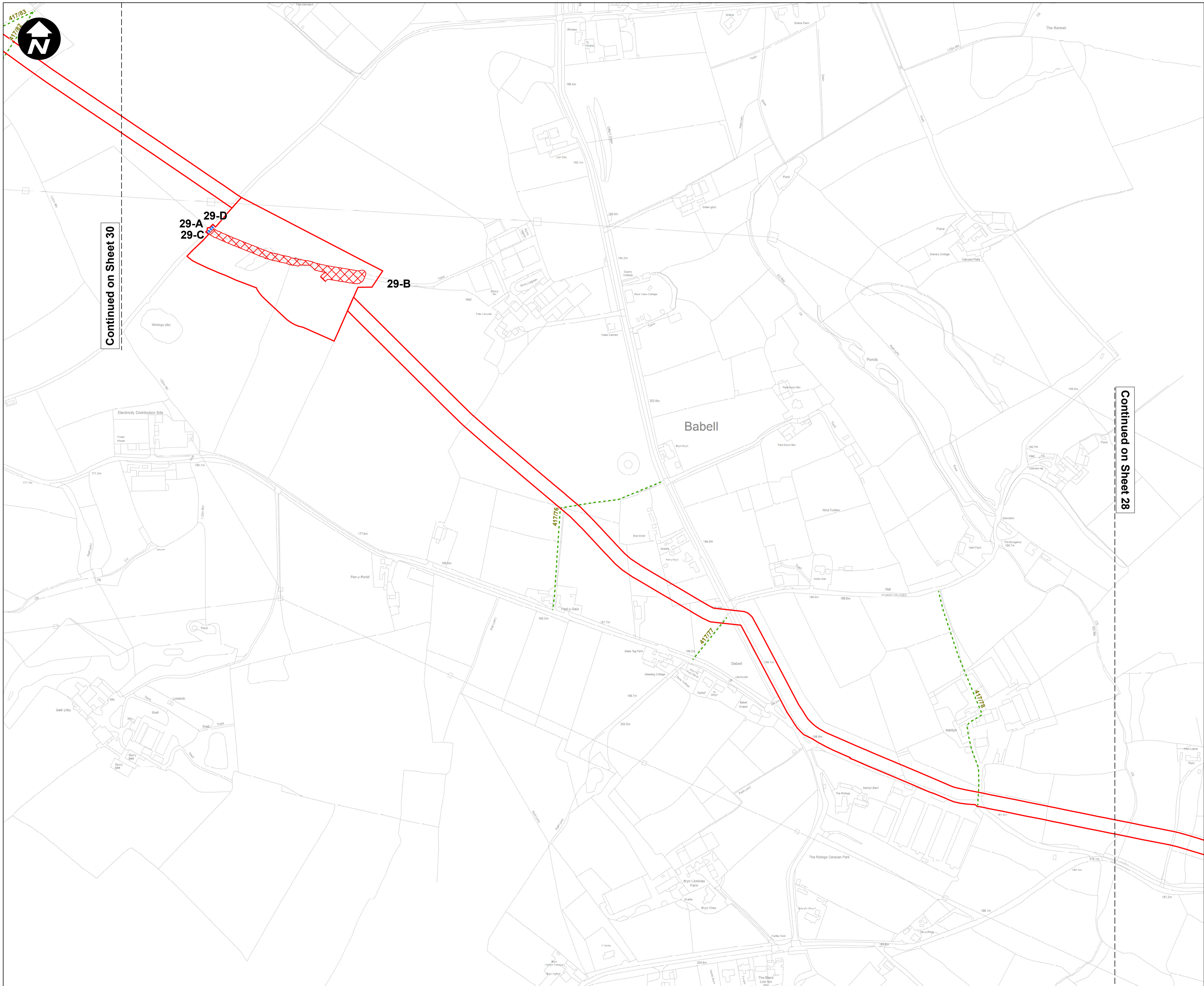
DRAWING TITLE
**ACCESS AND RIGHTS OF WAY PLAN
 REGULATION 5(2)(k) APPLICATION
 DOCUMENT REFERENCE D.2.5
 SHEET 28**

DRAWING STATUS
CHANGE REQUEST 2

DRAWN	CHECKED	APPROVED	AUTHORISED
NC	PT	VB	AV

SCALE @ A1 SIZE	DATE	REVISION
1:2,500	24/05/2023	D


DRAWING NUMBER
EN070007-D.2.5-AROW-Sheet 28



KEY

- Order Limits
- Streets Subject To Street Works
- Public Rights of Way - Flintshire
- Private maintenance of new or altered access

D	NC	PT	VB	24/05/2023
C	RH	PT	VB	28/02/2023
B	RH	PT	VB	28/02/2023
A	RH	PT	VB	28/09/2022
REVISION	DRAWN	CHECKED	APPROVED	DATE



Mapping reproduced by permission of Ordnance Survey on behalf of HMSO
 Contains OS data © Crown Copyright and database right 2022

HyNet North West

PROJECT TITLE
 HyNet Carbon Dioxide Pipeline DCO

DRAWING TITLE
 ACCESS AND RIGHTS OF WAY PLAN
 REGULATION 5(2)(k) APPLICATION
 DOCUMENT REFERENCE D.2.5 SHEET 29

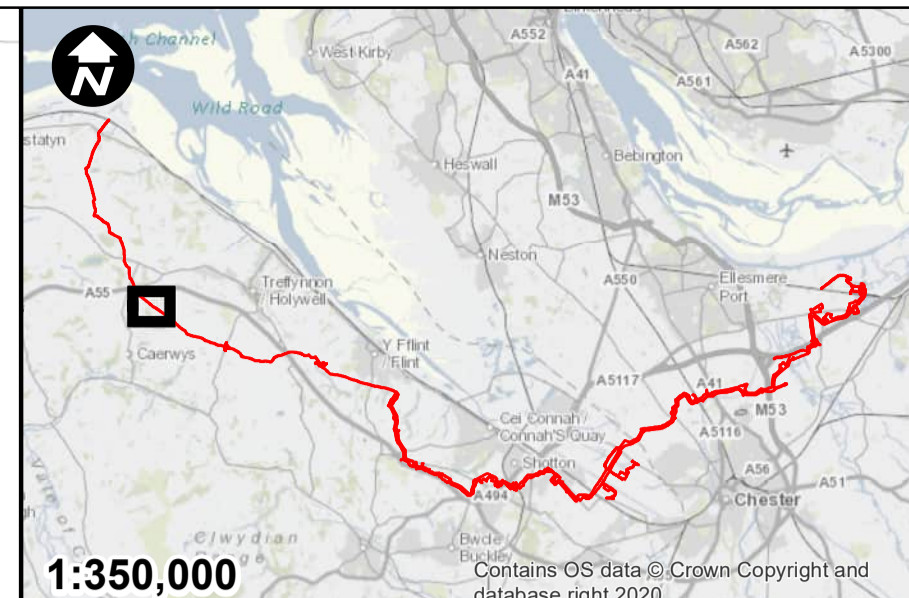
DRAWING STATUS
 CHANGE REQUEST 2

DRAWN	CHECKED	APPROVED	AUTHORISED
NC	PT	VB	AV
SCALE @ A1 SIZE		DATE	REVISION
1:2,500		24/05/2023	D

DRAWING NUMBER
 EN070007-D.2.5-AROW-Sheet 29







Continued on Sheet 31



1:350,000

KEY

-  Order Limits
-  Streets Subject To Street Works
-  Public Rights of Way - Flintshire
-  Private maintenance of new or altered access

D	NC	PT	VB	24/05/2023
C	RH	PT	VB	28/02/2023
B	RH	PT	VB	28/02/2023
A	RH	PT	VB	28/09/2022
REVISION	DRAWN	CHECKED	APPROVED	DATE

SCALE: 1:2,500



Mapping reproduced by permission of Ordnance Survey on behalf of HMSO

Contains OS data © Crown Copyright and database right 2022

HyNet North West

PROJECT TITLE
HyNet Carbon Dioxide Pipeline DCO

DRAWING TITLE
**ACCESS AND RIGHTS OF WAY PLAN
REGULATION 5(2)(k) APPLICATION
DOCUMENT REFERENCE D.2.5
SHEET 30**

DRAWING STATUS
CHANGE REQUEST 2

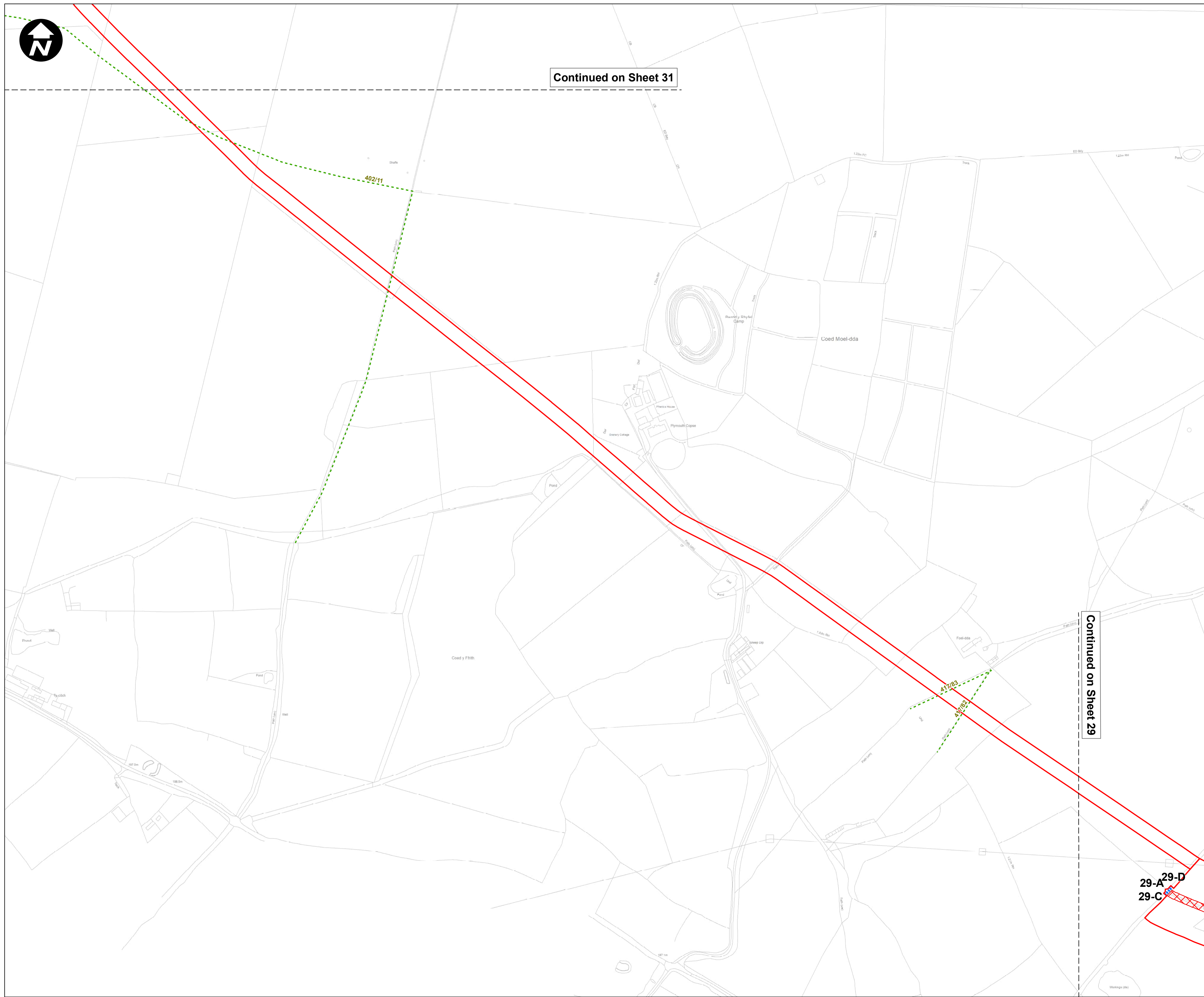
DRAWN	CHECKED	APPROVED	AUTHORISED
NC	PT	VB	AV

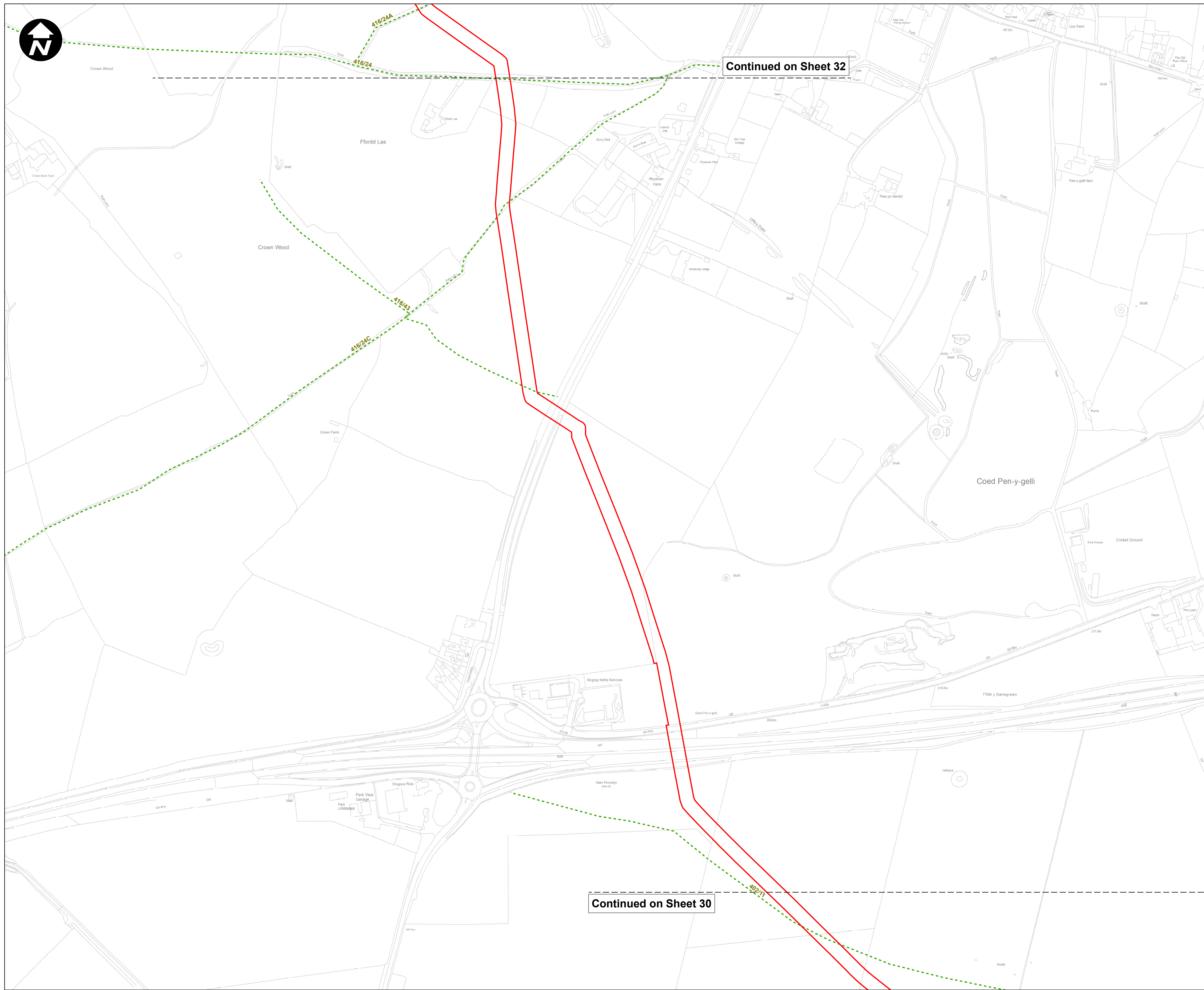

SCALE @ A1 SIZE	DATE	REVISION
1:2,500	24/05/2023	D

DRAWING NUMBER
EN070007-D.2.5-AROW-Sheet 30

Continued on Sheet 29

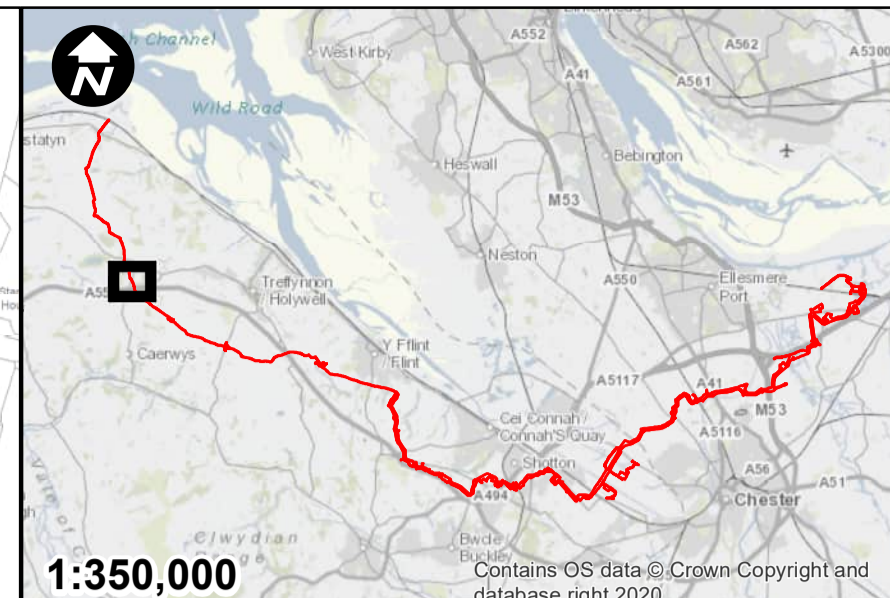
29-A
29-C
29-D







Continued on Sheet 32

Continued on Sheet 30



KEY

 Order Limits

 Public Rights of Way - Flintshire

D	NC	PT	VB	24/05/2023
C	RH	PT	VB	28/02/2023
B	RH	PT	VB	28/02/2023
A	RH	PT	VB	28/09/2022
REVISION	DRAWN	CHECKED	APPROVED	DATE

SCALE: 1:2,500

0 50 100 200 Metres

Mapping reproduced by permission of Ordnance Survey on behalf of HMSO
 Contains OS data © Crown Copyright and database right 2022

HyNet North West

PROJECT TITLE
 HyNet Carbon Dioxide Pipeline DCO

DRAWING TITLE
 ACCESS AND RIGHTS OF WAY PLAN
 REGULATION 5(2)(k) APPLICATION
 DOCUMENT REFERENCE D.2.5
 SHEET 31

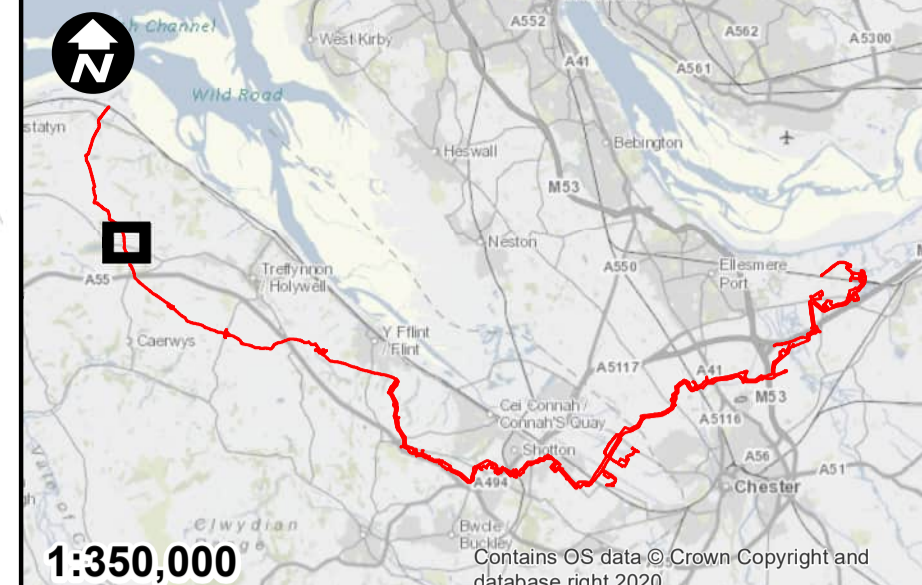
DRAWING STATUS
 CHANGE REQUEST 2

DRAWN	CHECKED	APPROVED	AUTHORISED
NC	PT	VB	AV
SCALE @ A1 SIZE		DATE	REVISION
1:2,500		24/05/2023	D



DRAWING NUMBER
 EN070007-D.2.5-AROW-Sheet 31




Continued on Sheet 33



KEY

	Order Limits
	Public Rights of Way - Flintshire

REVISION	DRAWN	CHECKED	APPROVED	DATE
D	NC	PT	VB	24/05/2023
C	RH	PT	VB	28/02/2023
B	RH	PT	VB	28/02/2023
A	RH	PT	VB	28/09/2022



Mapping reproduced by permission of Ordnance Survey on behalf of HMSO
 Contains OS data © Crown Copyright and database right 2022

HyNet North West

PROJECT TITLE
 HyNet Carbon Dioxide Pipeline DCO

DRAWING TITLE
 ACCESS AND RIGHTS OF WAY PLAN
 REGULATION 5(2)(k) APPLICATION
 DOCUMENT REFERENCE D.2.5 SHEET 32

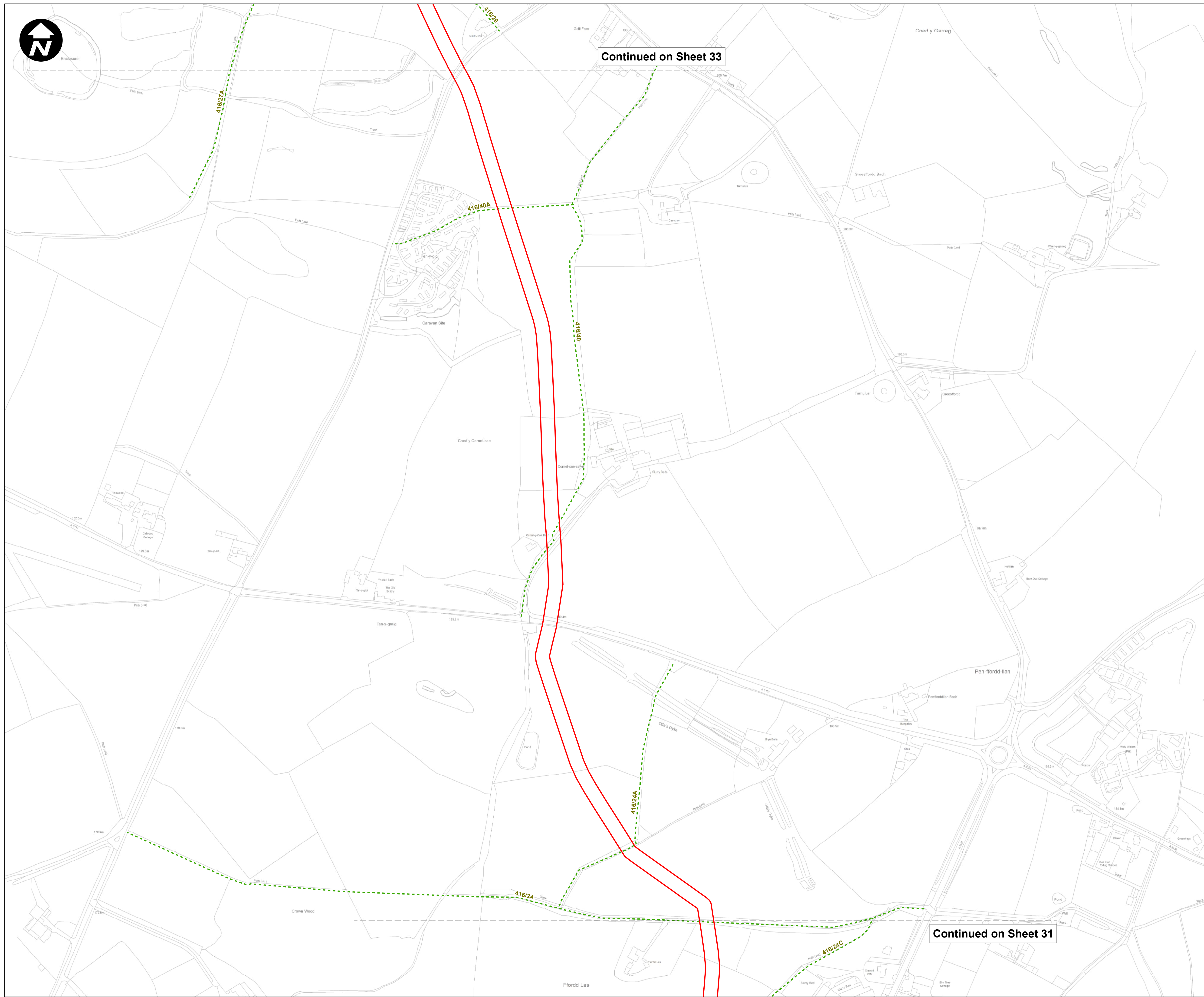
DRAWING STATUS
 CHANGE REQUEST 2

DRAWN	CHECKED	APPROVED	AUTHORISED
NC	PT	VB	AV

SCALE @ A1 SIZE	DATE	REVISION
1:2,500	24/05/2023	D

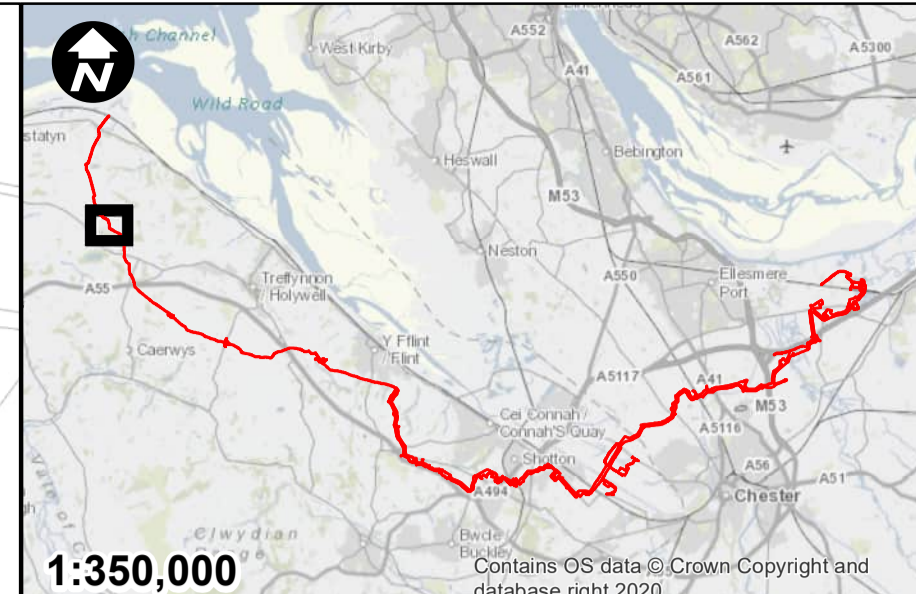
DRAWING NUMBER
 EN070007-D.2.5-AROW-Sheet 32

Continued on Sheet 31





Continued on Sheet 34



1:350,000

Contains OS data © Crown Copyright and database right 2020

KEY

Order Limits

Public Rights of Way - Flintshire

D	NC	PT	VB	24/05/2023
C	RH	PT	VB	28/02/2023
B	RH	PT	VB	28/02/2023
A	RH	PT	VB	28/09/2022
REVISION	DRAWN	CHECKED	APPROVED	DATE

SCALE: 1:2,500



Mapping reproduced by permission of Ordnance Survey on behalf of HMSO

Contains OS data © Crown Copyright and database right 2022

HyNet North West

PROJECT TITLE
HyNet Carbon Dioxide Pipeline DCO

DRAWING TITLE
**ACCESS AND RIGHTS OF WAY PLAN
REGULATION 5(2)(k) APPLICATION
DOCUMENT REFERENCE D.2.5
SHEET 33**

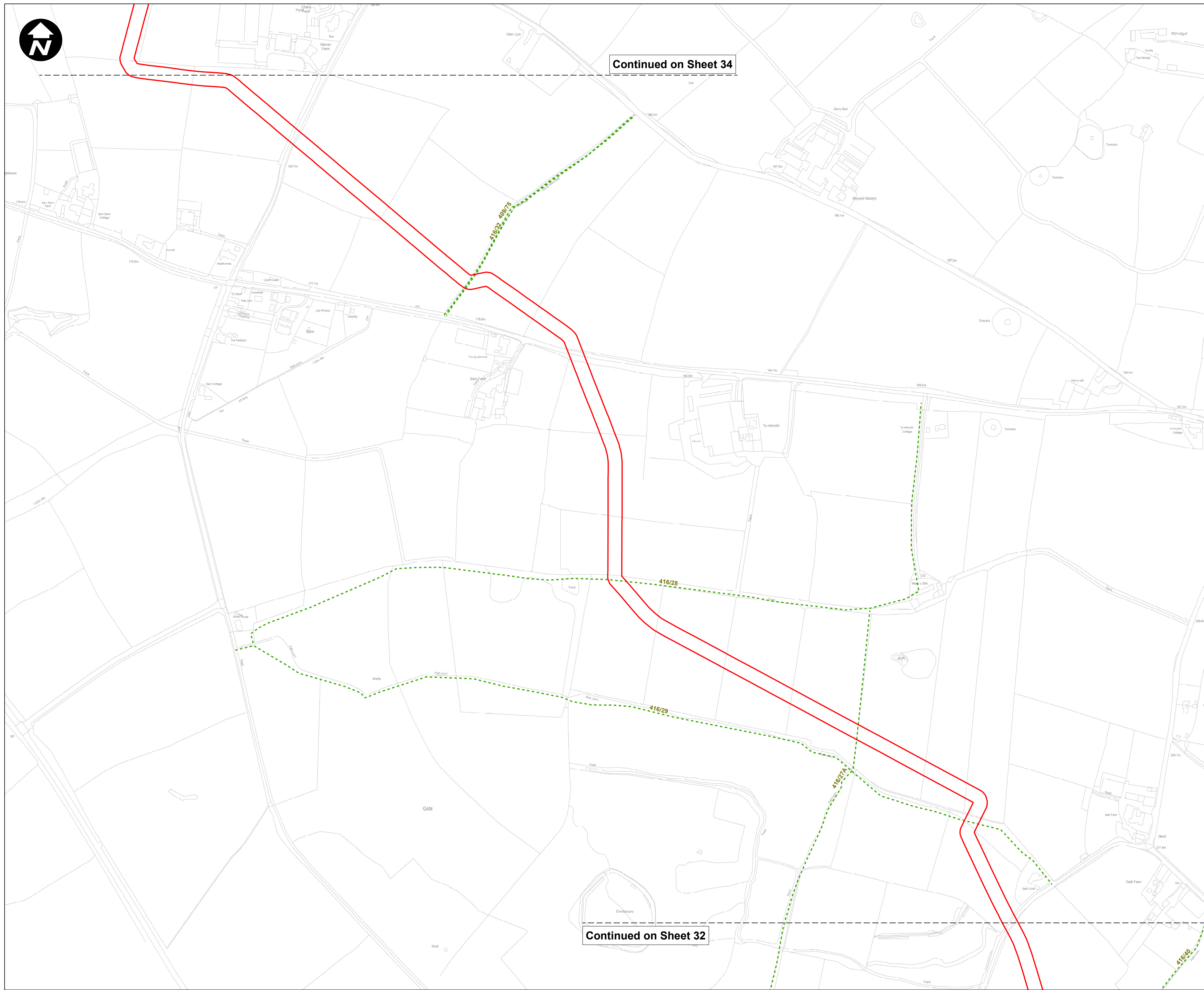
DRAWING STATUS
CHANGE REQUEST 2

DRAWN	CHECKED	APPROVED	AUTHORISED
NC	PT	VB	AV

SCALE @ A1 SIZE	DATE	REVISION
1:2,500	24/05/2023	D

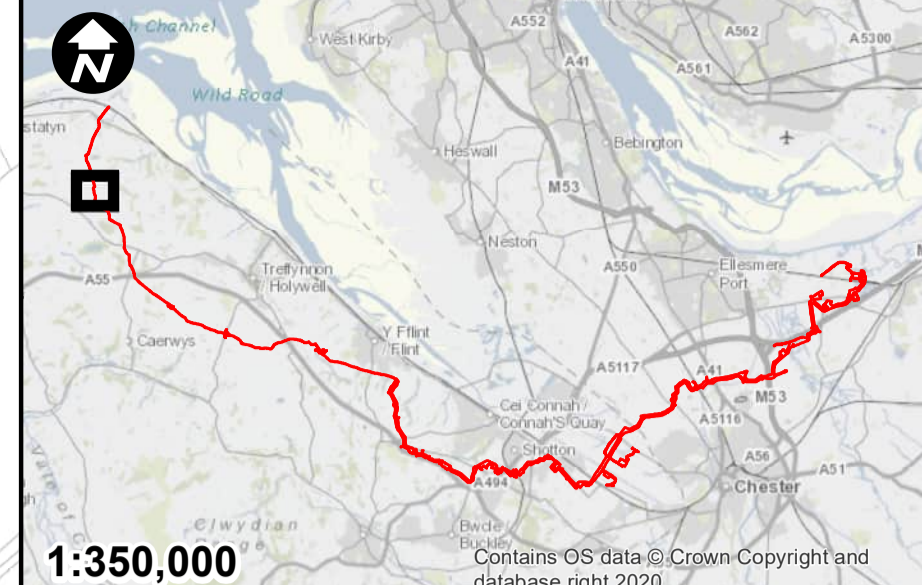
DRAWING NUMBER
EN070007-D.2.5-AROW-Sheet 33

Continued on Sheet 32





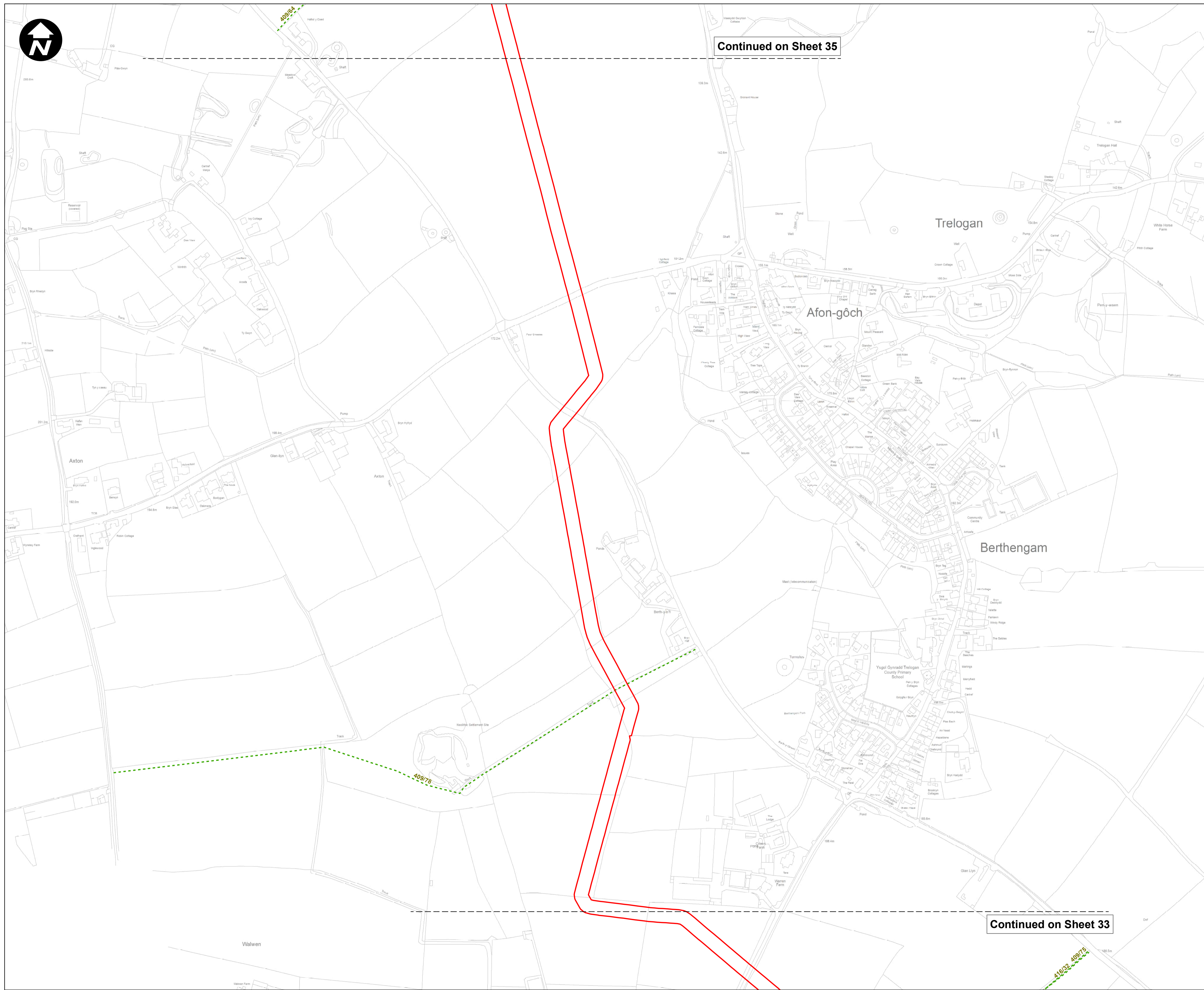
Continued on Sheet 35



1:350,000

KEY

- Order Limits
- Public Rights of Way - Flintshire



Continued on Sheet 33

D	NC	PT	VB	24/05/2023
C	RH	PT	VB	28/02/2023
B	RH	PT	VB	28/02/2023
A	RH	PT	VB	28/09/2022
REVISION	DRAWN	CHECKED	APPROVED	DATE

SCALE: 1:2,500



Mapping reproduced by permission of Ordnance Survey on behalf of HMSO

Contains OS data © Crown Copyright and database right 2022



PROJECT TITLE
HyNet Carbon Dioxide Pipeline DCO

DRAWING TITLE
**ACCESS AND RIGHTS OF WAY PLAN
 REGULATION 5(2)(k) APPLICATION
 DOCUMENT REFERENCE D.2.5
 SHEET 34**

DRAWING STATUS
CHANGE REQUEST 2

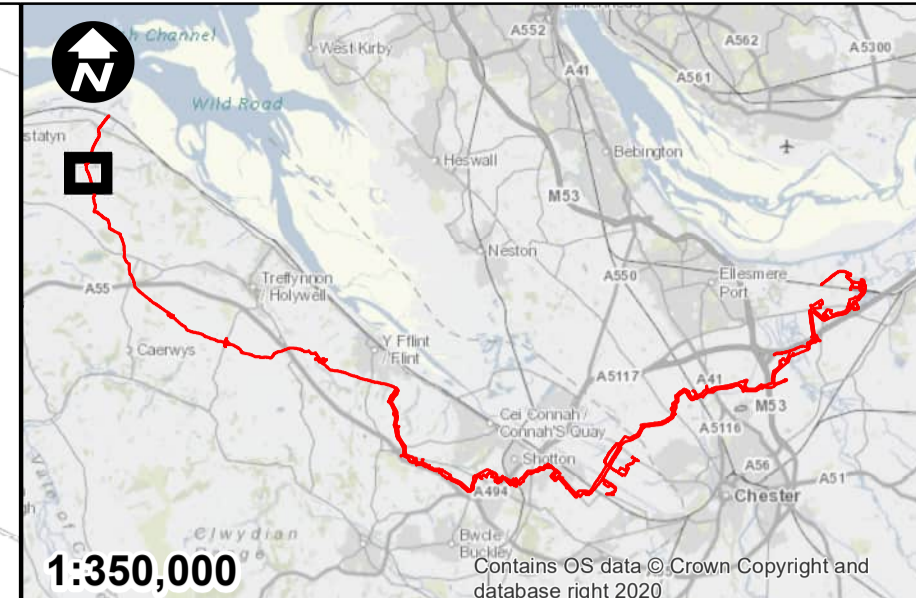
DRAWN	CHECKED	APPROVED	AUTHORISED
NC	PT	VB	AV

SCALE @ A1 SIZE	DATE	REVISION
1:2,500	24/05/2023	D

DRAWING NUMBER
EN070007-D.2.5-AROW-Sheet 34



Continued on Sheet 36



1:350,000

KEY

Order Limits

Public Rights of Way - Flintshire

Glan-yr-afon

Llanasa

409/65A

409/64

D	NC	PT	VB	24/05/2023
C	RH	PT	VB	28/02/2023
B	RH	PT	VB	28/02/2023
A	RH	PT	VB	28/09/2022
REVISION	DRAWN	CHECKED	APPROVED	DATE

SCALE: 1:2,500



Mapping reproduced by permission of Ordnance Survey on behalf of HMSO

Contains OS data © Crown Copyright and database right 2022

HyNet North West

PROJECT TITLE
HyNet Carbon Dioxide Pipeline DCO

DRAWING TITLE
**ACCESS AND RIGHTS OF WAY PLAN
REGULATION 5(2)(k) APPLICATION
DOCUMENT REFERENCE D.2.5
SHEET 35**


DRAWING STATUS
CHANGE REQUEST 2

DRAWN	CHECKED	APPROVED	AUTHORISED
NC	PT	VB	AV

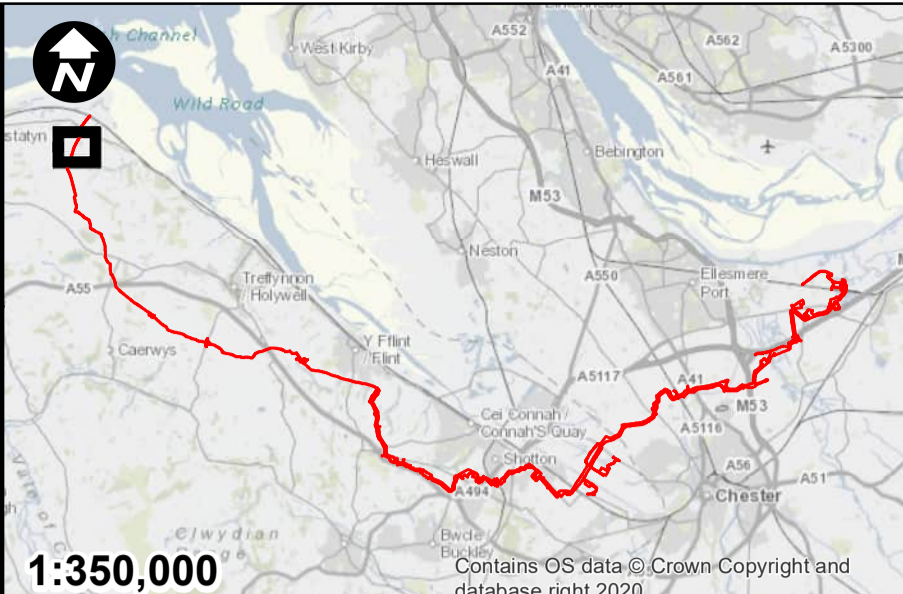
SCALE @ A1 SIZE	DATE	REVISION
1:2,500	24/05/2023	D

DRAWING NUMBER
EN070007-D.2.5-AROW-Sheet 35

Continued on Sheet 34



Continued on Sheet 37



1:350,000

Contains OS data © Crown Copyright and database right 2020

KEY

Order Limits

Public Rights of Way - Flintshire

D	NC	PT	VB	24/05/2023
C	RH	PT	VB	28/02/2023
B	RH	PT	VB	28/02/2023
A	RH	PT	VB	28/09/2022
REVISION	DRAWN	CHECKED	APPROVED	DATE

SCALE: 1:2,500



Mapping reproduced by permission of Ordnance Survey on behalf of HMSO

Contains OS data © Crown Copyright and database right 2022

HyNet North West

PROJECT TITLE
HyNet Carbon Dioxide Pipeline DCO

DRAWING TITLE
**ACCESS AND RIGHTS OF WAY PLAN
REGULATION 5(2)(k) APPLICATION
DOCUMENT REFERENCE D.2.5
SHEET 36**

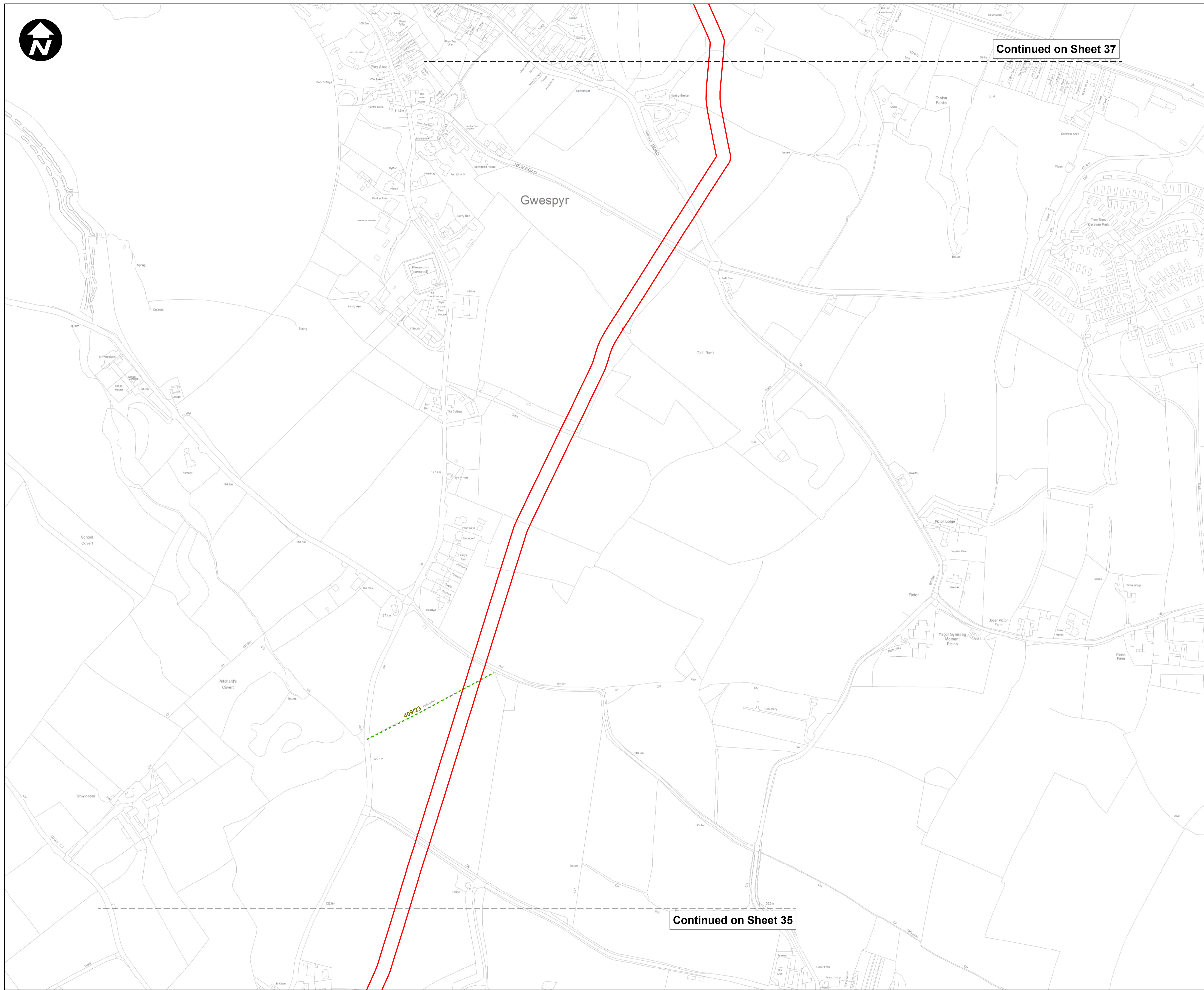
DRAWING STATUS
CHANGE REQUEST 2

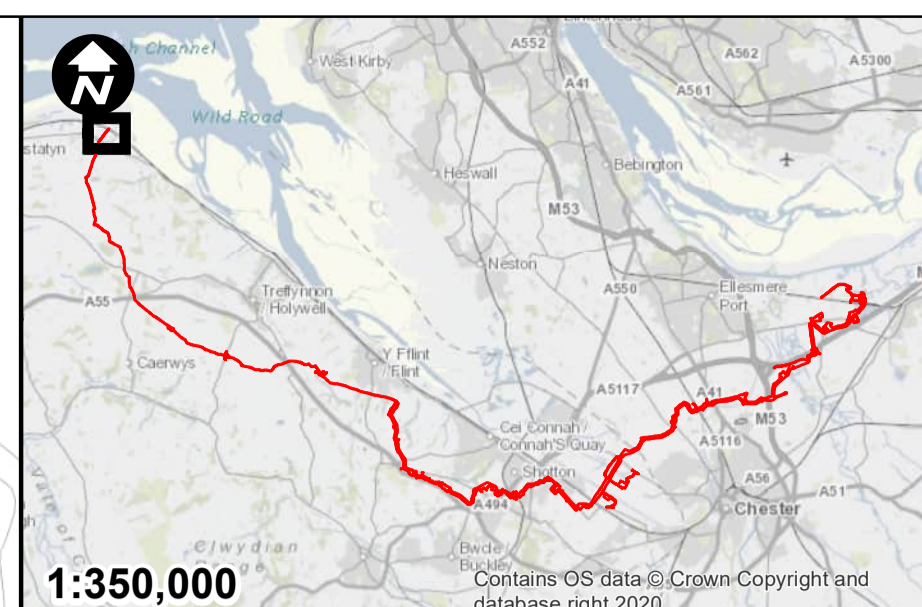
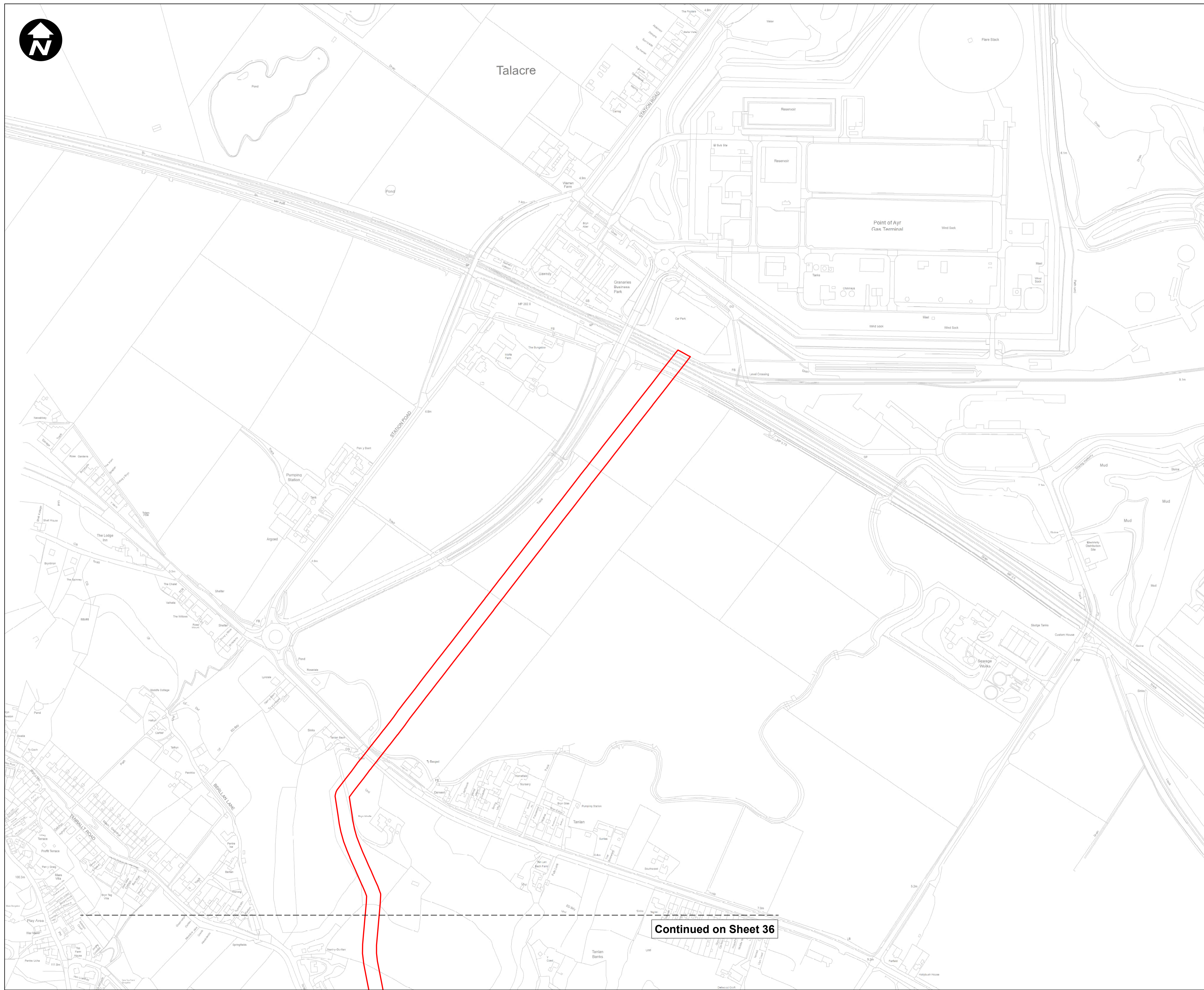

DRAWN	CHECKED	APPROVED	AUTHORISED
NC	PT	VB	AV

SCALE @ A1 SIZE	DATE	REVISION
1:2,500	24/05/2023	D

DRAWING NUMBER
EN070007-D.2.5-AROW-Sheet 36

Continued on Sheet 35





1:350,000

KEY

 Order Limits

D	NC	PT	VB	24/05/2023
C	RH	PT	VB	28/02/2023
B	RH	PT	VB	28/02/2023
A	RH	PT	VB	28/09/2022
REVISION	DRAWN	CHECKED	APPROVED	DATE

SCALE: 1:2,500



Mapping reproduced by permission of Ordnance Survey on behalf of HMSO

Contains OS data © Crown Copyright and database right 2022

HyNet North West

PROJECT TITLE HyNet Carbon Dioxide Pipeline DCO

DRAWING TITLE ACCESS AND RIGHTS OF WAY PLAN REGULATION 5(2)(k) APPLICATION DOCUMENT REFERENCE D.2.5 SHEET 37

DRAWING STATUS CHANGE REQUEST 2

DRAWN	CHECKED	APPROVED	AUTHORISED
NC	PT	VB	AV
SCALE @ A1 SIZE	DATE	REVISION	
1:2,500	24/05/2023	D	

DRAWING NUMBER
EN070007-D.2.5-AROW-Sheet 37

Continued on Sheet 36